

How to obtain Real Time Information

Real Time Information is a term given to timetable details which show the expected arrival time of a bus at a stop, rather than the scheduled time shown on a timetable. So it takes account of where the bus is now, and any likely delays before it is due to reach your stop.

In some parts of the Country (mainly key stops in larger Cities) this information may be shown on a screen at the bus stop, but there are none in Cumbria.

You can however get information on services run by Stagecoach, from their website on your 'phone, tablet or computer.

Some help with doing this for your stop is shown below

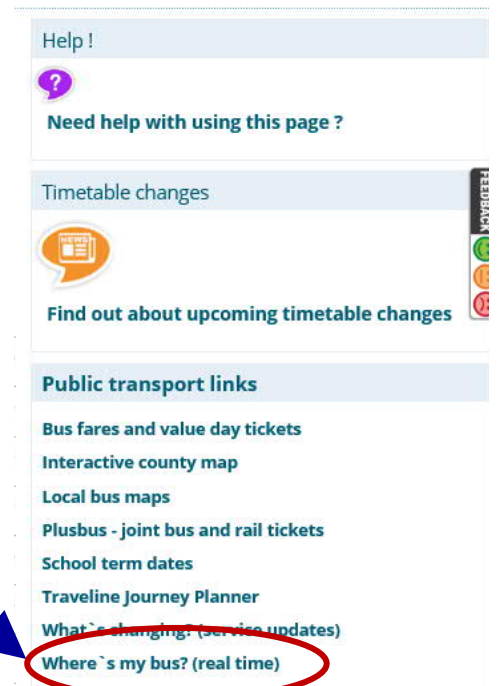
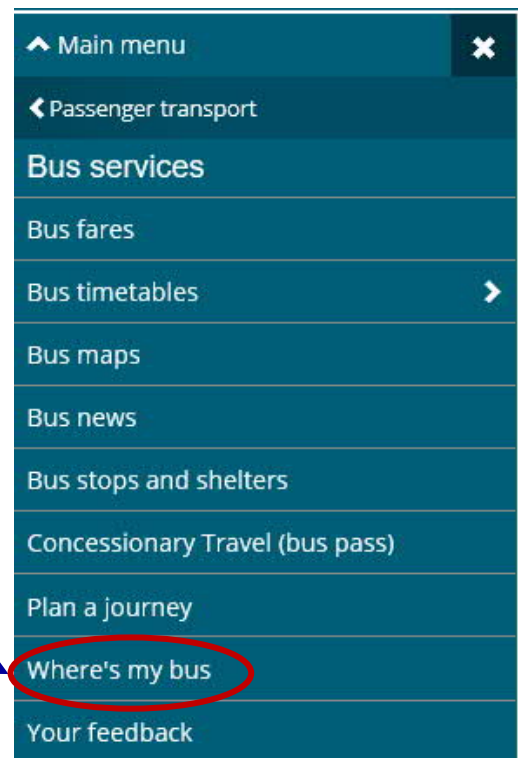
There are a number of ways to find "Real Time" information on the County Council website.

Direct at

www.cumbria.gov.uk/buses/realtime/

From the Left hand menu on the Council website

From the Right hand menu on the main bus timetable page and also other pages with information on bus services



Any of these route should take you to the main “Where’s My Bus ?” page

Information is then available in two formats

Links to information at key stops

Links to information for all Stagecoach services

Home > Roads, Travel, Parking > Travel and transport > Passenger transport > Bus services

Where's My Bus ?

Real Time Information

Need to know when your bus is due?

You can now track most Stagecoach bus services in Cumbria, to see when they are due to arrive at your stop.

For departures from key stops in your town

OR

For all departures on Key Services across the County

Times from stops in : Ambleside / Barrow / Carlisle / Grasmere / Kendal / Keswick

Times From Stops in : Penrith / Whitenaven / Windermere / Workington

Times from some other key locations

Services 1 to 1

Services 100 to 500

Services 500 to X30

If you want information from a key stop in a Town Centre

Check if the town is on the list

If it is, then choose the link to open up a drop down menu

e.g. If you want information for a stop in Kendal choose the first option (starting **Ambleside**)

You then need to choose the Kendal tab

Then choose the stop you need (the stops also show which services normally depart from them)

Times from stops in : Ambleside / Barrow / Carlisle / Grasmere / Kendal / Keswick

Ambleside Barrow Carlisle Grasmere **Kendal** Keswick

KE NDAL

Follow the links below for details from key stops

A: to Burneside (45); Sandylands (3/43A); Penrith (506)

B: to Heron Hill (42/42A)

C: to Keswick via Ambleside and Grasmere (555); to Ulverston (for Barrow) (X6); to Windermere (for Barrow) (X6)

D: to Blackhall Road

E: to Arnside (552); Hartmel (530); Kirkby Lonsdale (567)

F: to Oxenholme and Kendal Parks / Westmorland Hospital (41/41)

F: to Carnforth (for Morecambe) (755); Lancaster (555)

G: to Brough (502) (Stagecoach services only)

H: to Stricklandgate

I: to Town Hall

J: from

Asda / Burneside / Heron Hill / Morrisons / Oxenholme Rail Station / Sandylands / Wattsfield

This gives a list of the next buses for all services from that stop.

So here. the next buses are the 555 to Lancaster, due in 4 minutes, then the 755 to Carnforth in 19 minutes.

Next buses from this stop

Last refreshed at 13:10

LIVE times only display when they are available - all other times are based on our bus timetables. LIVE

All bus 555 bus 755

bus 555 To Lancaster 4 mins

bus 755 To Carnforth LIVE mins

bus 555 To Lancaster 14:15

bus 555 To Lancaster 15:15

TIP: If **LIVE** does not show the time is currently just the scheduled time.

If no journeys are showing as **LIVE** there may be disruption (e.g. a road closure) at which point the system cannot find a bus due, so reverts to scheduled times.

Some stops have a lot of different services (e.g. this one in Kelsick Road, Ambleside)

If you just want to know about one service (e.g. the 555), choose the **bus 555** box from the top menu, to get just the services for that stop

To get all services back just press the **All** box

Next buses from this stop

Last refreshed at 13:20 

LIVE times only display when they are available – all other times are based on our bus timetables. LIVE

All	bus 599	bus 555	bus 505
bus 599	bus 599	bus 555	bus 505
bus 599	To Grasmere	To Keswick	To Conniston
4 mins	LIVE	21 mins	LIVE
bus 599	To Grasmere	bus 599	To Grasmere
24 mins	LIVE	14:05	LIVE
bus 505	To Windermere	bus 505	To Windermere
27 mins	LIVE	14:10	
bus 599	To Grasmere	bus 599	To Grasmere
14:25		14:25	
bus 555	To Keswick	bus 555	To Keswick
14:29		14:29	
bus 516	To Dungeon Ghyll	bus 516	To Dungeon Ghyll
14:30		14:30	

All bus 599 bus 555 bus 505 bus 516

bus 555	To Keswick	12 mins	LIVE
bus 555	To Keswick	14:29	
bus 555	To Keswick	15:29	

There is also information for a number of smaller towns.

This is held on a separate line and split into Districts

Choose the tab for the District for the place you want details for is in (e.g. for **Bowness on Windermere** you need **South Lakeland**)

Then choose the location

The information appears in a slightly different format.

Times from stops in : Ambleside / Barrow / Carlisle / Grasmere / K					
Times From Stops in : Penrith / Whitehaven / Windermere / Worki					
Times from some other key locations					
Allerdale	Barrow	Carlisle	Copeland	Eden	South Lakeland
Arnside	Bowness	Brockhole	Coniston	Dungeon Ghyll	Grange-over-Sands
Grasmere	Hawkshead	Kirkby Lonsdale	Ulverston		
Services 1 to 100					
Services 100 to 500					

Rather than give you buses from a specific stop this shows a number of stops in a the specified location.

Whilst some timetable information is already there, if you want a specific stop just choose it, and the same information as shown on the previous pages appears

Bus stops Last refreshed at 13:54

LIVE times only display when they are available - all other times are based on our bus timetables. LIVE

- A Bowness on Windermere, Bowness Pier >** 1min
Towards Newby Bridge
bus SH6 15:06
- B Bowness on Windermere, Bowness Pier >** 1min
Towards Grasmere • Windermere • Penrith
bus 599 13 mins LIVE bus 599 14:28 LIVE
- C Bowness on Windermere, Tourist Information Centre >** 2min
Towards Braithwaite Fold • Newby Bridge
bus 599 14 mins LIVE bus 599 14:29 LIVE

The stop you want (especially if it is the one near your home) may still not appear in these lists

So the next layer splits information into individual services

There is a way to use this to get information from your own stop - but that is a bit more complex

Times from stops in : Ambleside / Barrow / Carlisle / Grasmere / Kendal / Keswick

Times From Stops in : Penrith / Whitehaven / Windermere / Workington

Times from some other key locations

- Services 1 to 100
- Services 100 to 500
- Services 500 to X30

For example if you live on the Service 62

Choose "Services 1 to 100"

Then the Tab "60-76"

Then the service 62
On most routes there are entries for both inbound and outbound journeys

Services 1 to 100

1-7 30-32E 41-57 **60-76** 77-99

- [60] [Carlisle] [Carlisle] Carlton Clinic > City Centre > Sandsfield Park
- [60] [Carlisle] Sandsfield Park > City Centre > Carlton Clinic
- [61] [Carlisle] Morton Park / Morton West > City Centre > Harraby East
- [61] [Carlisle] Harraby East > City Centre > Morton Park
- [61A] [Carlisle] Harraby East > City Centre > Morton West
- [62] [Carlisle] Morton Park > Denton Holme > City Centre > Stanwix > Lowry Hill / Crindledyke
- [62] [Carlisle] Crindledyke / Lowry Hill > Stanwix > City Centre > Denton Holme > Morton Park
- [62A]* [Carlisle] Morton Park > Denton Holme > City Centre > Kingstown > Kingmoor Park

This will take you to a screen like this

It shows you the next bus to depart from the terminus

It only shows key stops

If your stop is not shown, you can make this happen by choosing “View all stops”

Stagecoach
Home Plan a journey Maps Tickets Timetables Service Updates Help & Contact

62 Bus Route & Timetable: Morton Park (Bannisdale Way) - Kingmoor Park

There are high priority updates for this bus route

Next bus Last refreshed at 14:10

LIVE
LIVE times only display when they are available - all other times are based on our bus timetables.

Show all stops

- 14:18 LIVE Morton Park, Bannisdale Way [View all stops](#)
- 14:26 LIVE Morton Park, Winscale Way [View all stops](#)
- 14:41 LIVE Carlisle, Eaten by Monsters (Stand C) [View all stops](#)
- 14:46 LIVE Carlisle, Market Hall (Stand K) [View all stops](#)
- 14:54 LIVE Kingstown, Lowry Hill Road end
- 14:54 LIVE Lowry Hill, Lowry Hill Terminus

← Earlier Later →

For example if your stop is between Bannisdale Way and Winscale Way by pressing “View all stops” the full list of stops and when the bus is due to arrive is shown

As these are not timing points, there may be minor variations as the bus does not have to wait for time e.g. at Lyndhurst Gardens the scheduled time is 14:22 but the estimated is earlier at 14:20

TIP: If you live part way along the route, your next bus may be on a previous departure from the terminus, so press the [← Earlier](#) button or if you have just missed this bus and want to catch the next press the [Later →](#) button

Next bus Last refreshed at 14:12

LIVE
LIVE times only display when they are available - all other times are based on our bus timetables.

Show all stops

- 14:18 LIVE Morton Park, Bannisdale Way [Hide stops](#)
- 14:19 LIVE Morton Park, Briery Gardens
- 14:20 LIVE Morton Park, Westrigg Road shops
- 14:22 LIVE Morton Park, Lyndhurst Gardens
- 14:20 LIVE Morton Park, Lyndhurst Gardens
- 14:23 LIVE Morton Park, Glendale Rise
- 14:24 LIVE Morton Park, Ashness Drive
- 14:23 LIVE

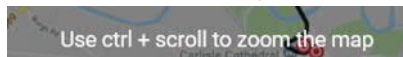
← Earlier Later →

How to Get Realtime Information from you Own Stop

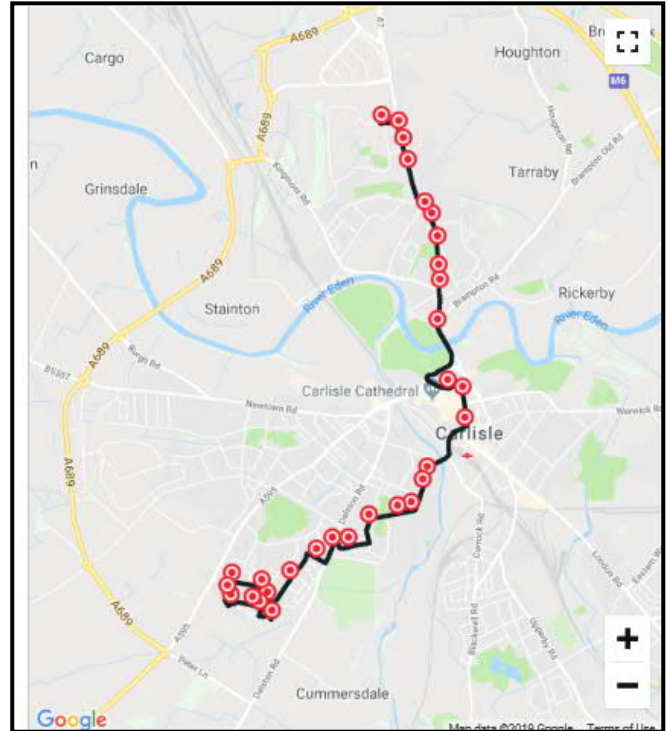
This is slightly more complex

Find your stop on the map for your local service (this one is for the 62)

To do this you will need to magnify the map either using the +/- buttons or



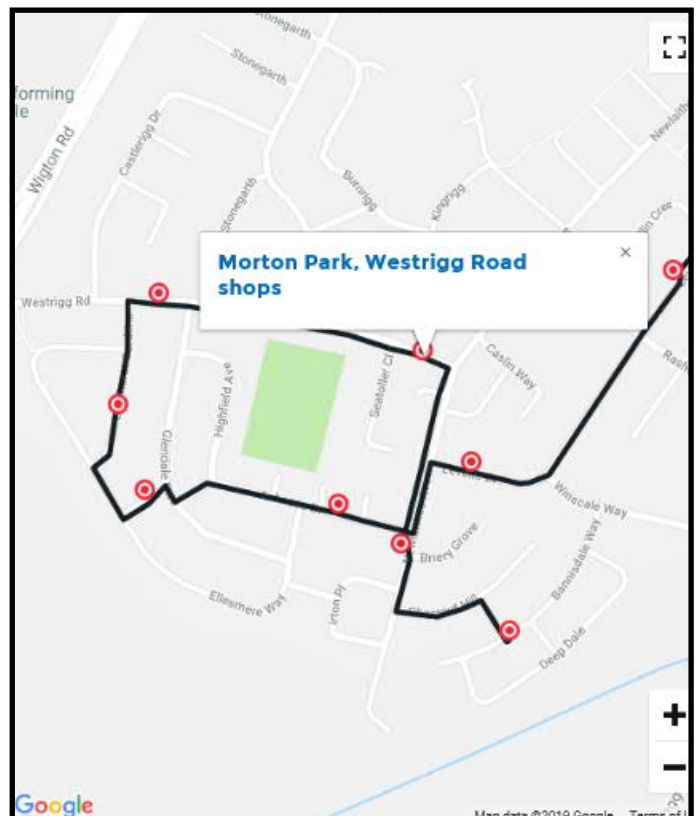
You will need to “drag” the map to the location you need (Ctrl+left mouse button — creates a little hand symbol)




When you have found your stop, right mouse click the stop (📍) red dot.

This should bring up a white box with the stop name in blue

Choose this and you will have information for your own stop



TIP: To make the map fill the screen choose the  symbol in the top right hand corner— the page returns to normal format when you choose

This gives the times from your stop (in this case Westrigg Road shops - note whilst it was taken from the 62 timetable, it shows all buses including the 61 which calls at the same stop)

If you are going to use this on a regular basis, don't forget to set up a shortcut link on your desktop, and copy the webaddress into it, to avoid have to go through this process each time.

The web-address is a little bit too longer to type in !

<https://www.stagecoachbus.com/bus-stop?busStop%5BGeocode%5D%5BGrid%5D%5Bvalue%5D=WGS84&busStop%5BGeocode%5D%5BLongitude%5D=-2.9640499221586114&busStop%5BGeocode%5D%5BLatitude%5D=54.87909501098212&busStop%5BName%5D=Morton+Park%2C+Westrigg+Road+shops&busStop%5BStopLabel%5D=090033102665>

If you have a smartphone you can download a QR code reader, to scan codes for realtime that appear on a number of key stops



N.B. This will only work if there is internet reception)

TIP : If you are somewhere with poor internet access on your phone, look out for free wifi (e.g. the library at Ambleside, Kelsick Road or Booths store at Windermere Station) which may allow you to log in and check how your service is running.



Bus stop finder

Towards • Harraby East • Lowry Hill • Asda

Next buses from this stop

Last refreshed at 14:56

LIVE times only display when they are available – all other times are based on our bus timetables. **LIVE**

All bus 61 bus 62

bus 61	To Harraby East	10 mins LIVE
bus 62	To Asda	9 mins LIVE
bus 61	To Harraby East	22 mins
bus 62	To Lowry Hill	22 mins LIVE
bus 61	To Harraby East	15:33
bus 62	To Asda	15:33 LIVE
bus 61	To Harraby East	15:48

TIP : If there a major delay check Stagecoach's Twitter account <https://twitter.com/StagecoachCNL> (you do not need to have a twitter account or sign up for anything !)

Tweets Tweets & replies Media

Cumbria North Lancs @StagecoachCNL · 26m
#Lakesconnections Delays to 505, 516, 555, 599 in the central Lakes due to a Accident Nr Windermere.

Cumbria North Lancs @StagecoachCNL · 1h
#Carlisle Due to roadworks taking place overnight for four nights there will be a disruption to service 79 at Longtown from 28th April - 1st May, from 7pm.

Follow the link for more info: stge.co/2zrP50sh8o4

Disruption to service 79

79

If you cannot get this to work, if you e.mail us at public.transport@cumbria.gov.uk with details of the stop you would like a link for We will try to produce a link and send it to you (this may not be until the next working day).