














Whitehaven LCWIP Walking Network

KEY

- | | | | | | | | |
|---|--|---|---|---|-----------------|---|-------|
|  | Local Plan Draft Housing Allocations |  | Green Space |  | Railway Station |  | River |
|  | Local Plan Draft Employment and Opportunity Site Allocations |  | Schools / Colleges |  | Railway Line | | |
|  | WR1 Ginns to Kells Road |  | WR4 Main Street | | | | |
|  | WR2 B5345 / Low Road |  | WR5 Harras Road | | | | |
|  | WR3 A595 / Egremont Road |  | CWZ1 Core Walking Zone (c. 400m) | | | | |

Version 1 - 13/06/22

