

| KEY | |
|-----|----------------------|
| | Water Mains |
| | Gas Mains |
| | Telephone Cables |
| | Electricity Cables |
| | Foul Sewer |
| | Lighting |
| | Manhole |
| | Gully |
| | Lighting Column |
| | Water Meter |
| | Water (Square Cover) |

Water Drainage System age to Private Sewer



| REV. | DATE | DESCRIPTION | DWG DSN | CHK | APP |
|------|------|-------------|---------|-----|-----|
| | | | | | |
| | | | | | |
| | | | | | |
| | | | | | |

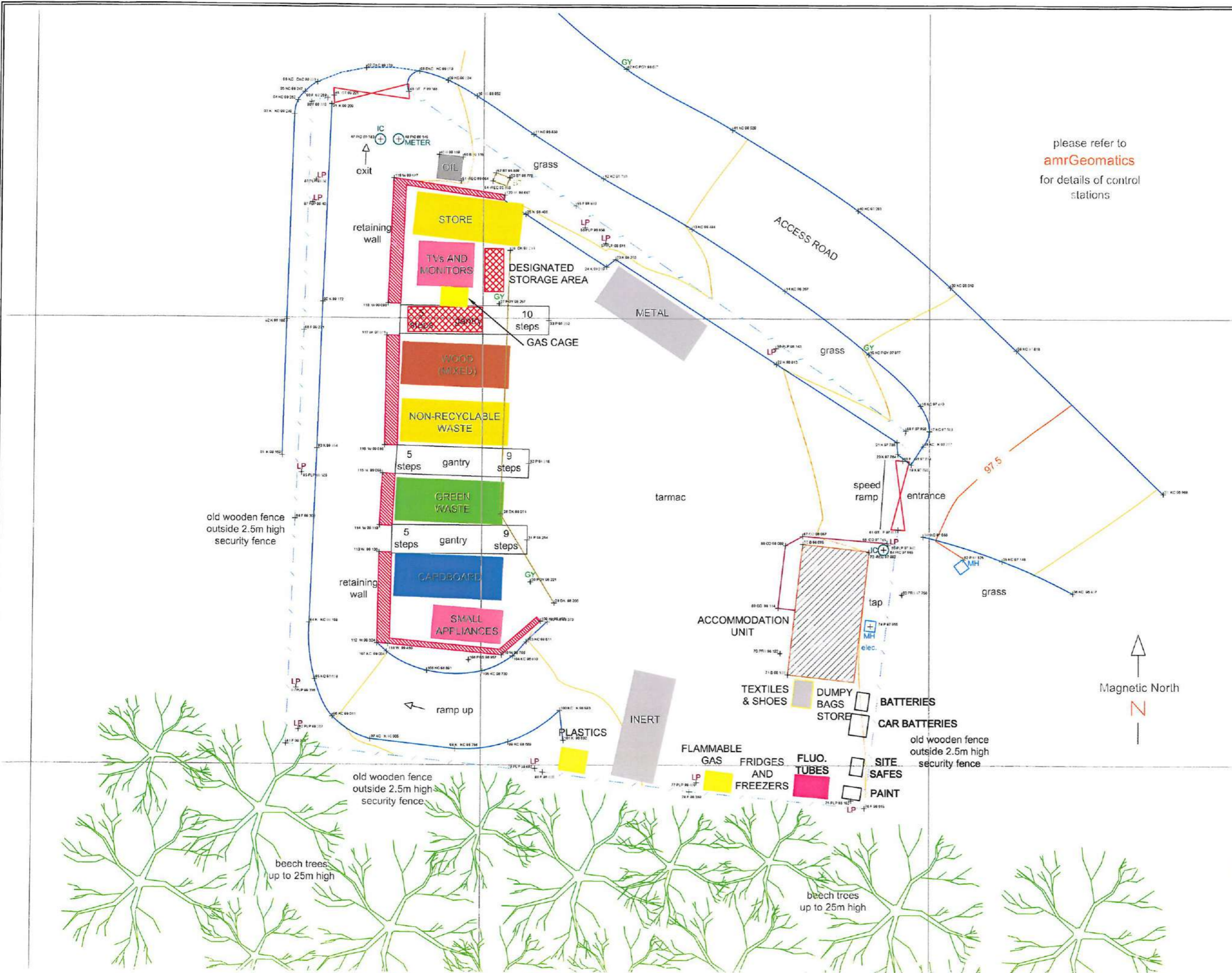
Arney Infrastructure Services
 Technical Services
 Arney Engineering Laboratory
 Sikegill Lane
 Penrhin
 CA10 2BL
 Tel. 01768 242034
 Fax. 01768 242038

| PROJECT | TITLE |
|-------------------------------------|-------|
| Ambleside HWRC Services Plan | |

| DRAWN: | S.A. | DATE |
|-----------|------|---------|
| | | 04/2008 |
| DESIGN: | | |
| CHECKED: | D.H. | 04/2008 |
| APPROVED: | D.H. | 04/2008 |

CLIENT: **CUMBRIA COUNTY COUNCIL CLIENT SERVICES**
 AGENT: **CUMBRIA COUNTY COUNCIL**
 Service is our passion. People, our strength.

| DRG No. | SCALE | REV. |
|------------|-----------|------|
| 17/67/27/0 | 1:2000/AS | |
| CAD REF: | LA | |



please refer to
amrGeomatics
 for details of control
 stations

Legend

- Building
- Spot Height in metres
- Gully
- Kerb
- Fence - Mixed
- Fence - Wire
- Fence - Stone
- Hedge
- Lamp Post
- Telephone Cabinet
- Soil Pipe
- Water Down Spout
- Tree (Individual)
- Tree (Continuous)
- Shrub
- Gate
- Rail Track
- Road Sign
- Electricity Pole
- Contour
- Gas Valve
- Photograph positions
- Man Hole
- Survey Station
- Utility Pole
- Telephone Pole



SURVEY STATIONS MARKED WITH ROAD NAILS AND PEGS
 WITH COORDINATES RELATING TO LOCAL GRID
 SITE LEVELS MARKED AT STATIONS RELATE TO
 ORDINANCE DATUM, NEWLYN VIA LOCAL DATUM

USE ONLY FOR THE PURPOSE INDICATED BELOW
 THE INTELLECTUAL PROPERTY CONTAINED IN THIS
 DRAWING REMAINS THE PROPERTY OF
 WHOSE RIGHTS ARE TO BE IDENTIFIED WITH THE
 COPYRIGHT, DESIGN AND PATENTS ACT 1988

| DRAWING REVISION RECORD | | | |
|-------------------------|---------|------|-------|
| No. Detail | DWG No. | Date | Intl. |
| 1 | | | |
| 2 | | | |
| 3 | | | |
| 4 | | | |

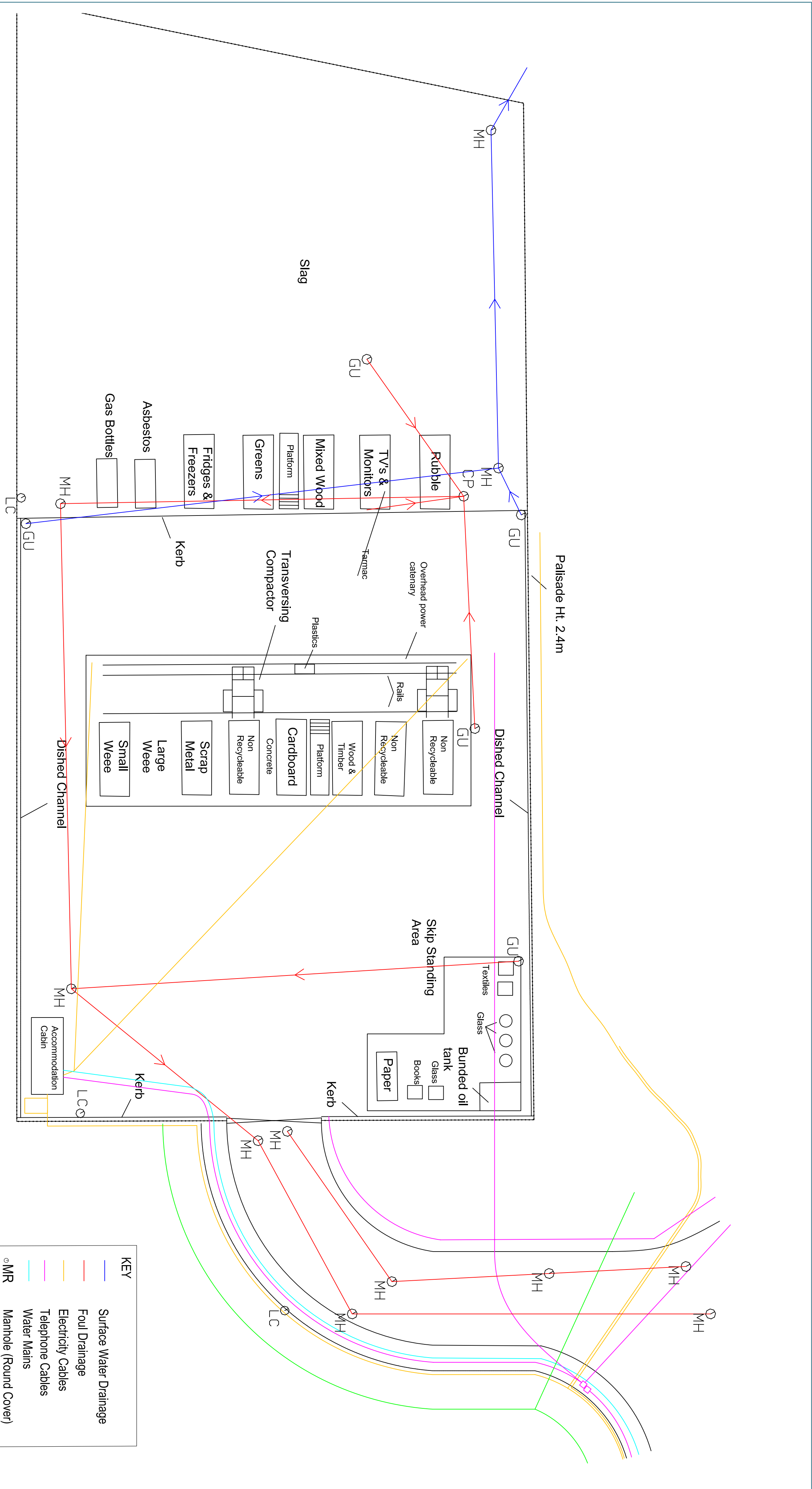
amrGeomatics
 Chartered Land
 Surveyors
www.amrGeomatics.co.uk

Site: "ROTHAY HOLME"
 AMBLESIDE

TOPOGRAPHICAL SURVEY

Date: JUNE 2011
 Scale: 1: 200 @ A3
 Drawing No. P1741/amr/11
 Subm. 01

RICS
 Chartered Land Surveyors
 amrGeomatics Limited
 Idylwild
 St Georges Road
 Hexham
 Northumberland
 NE40 2HG
 T. 07971 672071



| KEY | Description |
|---------------|------------------------|
| Blue line | Surface Water Drainage |
| Red line | Foul Drainage |
| Orange line | Electricity Cables |
| Purple line | Telephone Cables |
| Cyan line | Water Mains |
| Green circle | Manhole (Round Cover) |
| Yellow circle | Gully |
| Pink circle | Lighting Column |
| Black circle | Sign |
| White circle | Inspection Cover |

| REV. | DATE | DESCRIPTION | DWG | DSN | CHK | APP |
|------|------|-------------|-----|-----|-----|-----|
| | | | | | | |

Army Infrastructure Services
 Technical Services
 Army Engineering Laboratory
 Skisgill Lane
 Penrith
 CA10 2BL
 Tel: 01769 242034
 Fax: 01769 242038

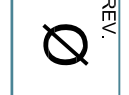
| PROJECT | TITLE |
|------------------------------|-------|
| Barrow HWRC Services Plan | |

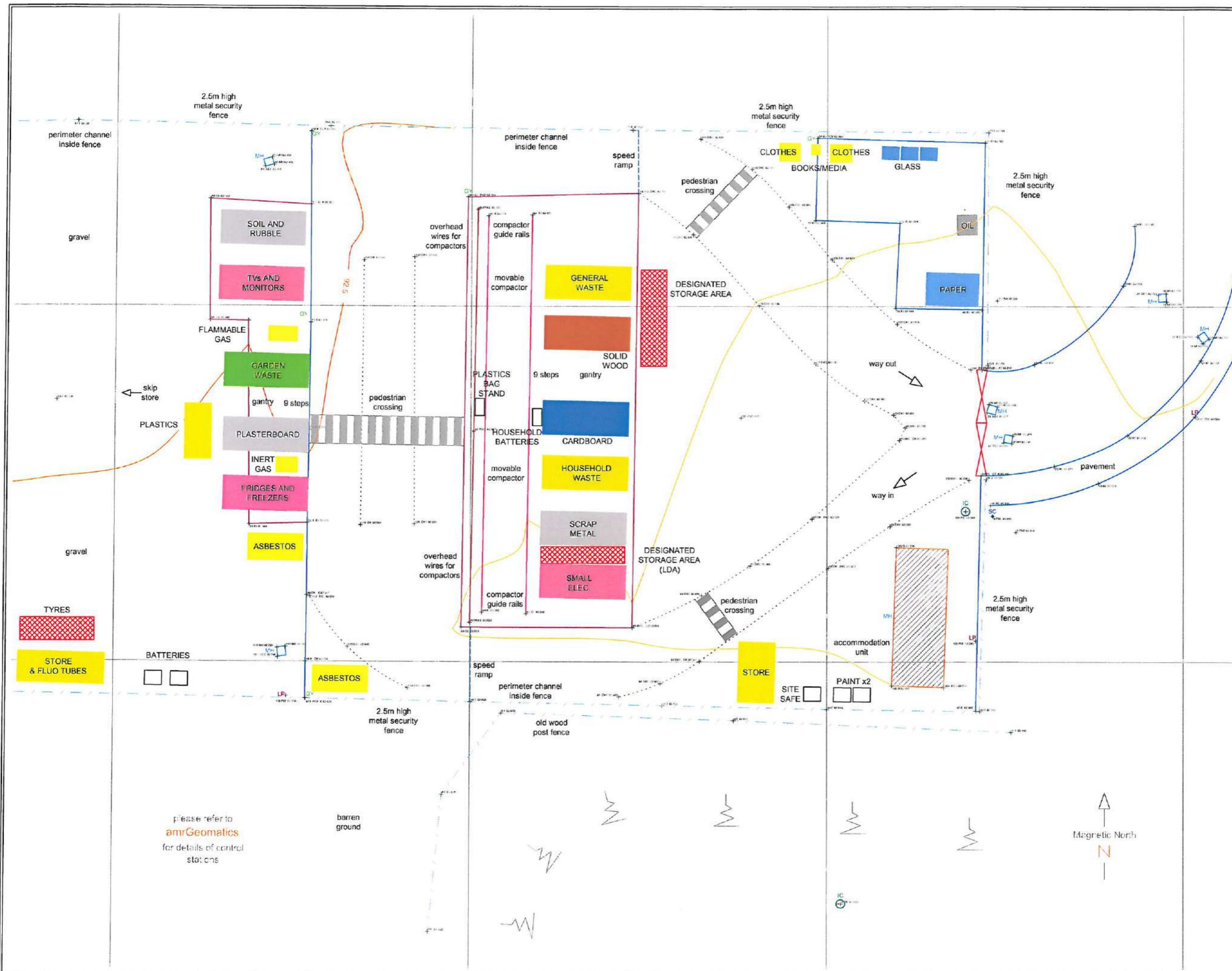
| DRAWN: | S.B. | Feb 2009 |
|-----------------------|-------------|----------|
| DESIGN: | D.H. | Feb 2009 |
| CHECKED: | D.H. | Feb 2009 |
| APPROVED: | D.H. | Feb 2009 |
| AUTHORISED FOR ISSUE: | | |
| PURPOSE OF ISSUE: | Information | |

CLIENT
CUMBRIA COUNTY COUNCIL
 CLIENT SERVICES

AGENT
 Service is our passion, People, our strength

| DWG No. | SCALE | CAD REF. | REV. |
|------------|----------|----------|------|
| 17/89/15/0 | 1:200@A2 | | |
| | | | |





- Legend**
- Building
 - 2.5m high metal security fence
 - Gully/GY
 - Kerb
 - Fence-Metal
 - Fence-Wire
 - Fence-Wood
 - Hedge
 - Lamp Post
 - Telephone Pole
 - Soil Pipe
 - Water Down Gully
 - Tree (deciduous)
 - Tree (coniferous)
 - Shrub
 - Curb
 - Trench/Loose
 - Road Sign
 - Electricity Pole
 - Closure
 - Gas Valve
 - Photogram Station
 - Man Hole
 - Survey Station
 - Cable TV
 - Telephone Pole



SURVEY STATIONS MARKED WITH ROAD NAILS AND PEGS WITH COORDINATES RELATING TO LOCAL GRID
 SITE LEVELS MARKED AT STATIONS RELATE TO ORDNANCE DATUM, NEWLYN VIA LOCAL DATUM

USE ONLY FOR THE PURPOSE INDICATED BELOW
 THE INTELLECTUAL PROPERTY CONTAINED IN THIS DRAWING REMAINS THE PROPERTY OF
 WHOSE RIGHTS ARE TO BE IDENTIFIED WITH THE COPYRIGHT, DESIGN AND PATENTS ACT 1988

DRAWING REVISION RECORD

| No. | Detail | DWG No. | Date | Intl. |
|-----|--------|---------|------|-------|
| 1 | | | | |
| 2 | | | | |
| 3 | | | | |
| 4 | | | | |

amrGeomatics
 Chartered Land Surveyors
www.amrGeomatics.co.uk

Site: "WALNEY ROAD"
 ORMSGILL, BARROW - IN - FURNESS

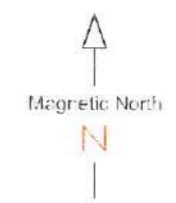
Drawing: **TOPOGRAPHICAL SURVEY**

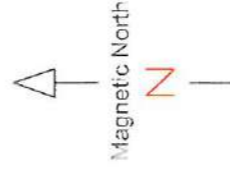
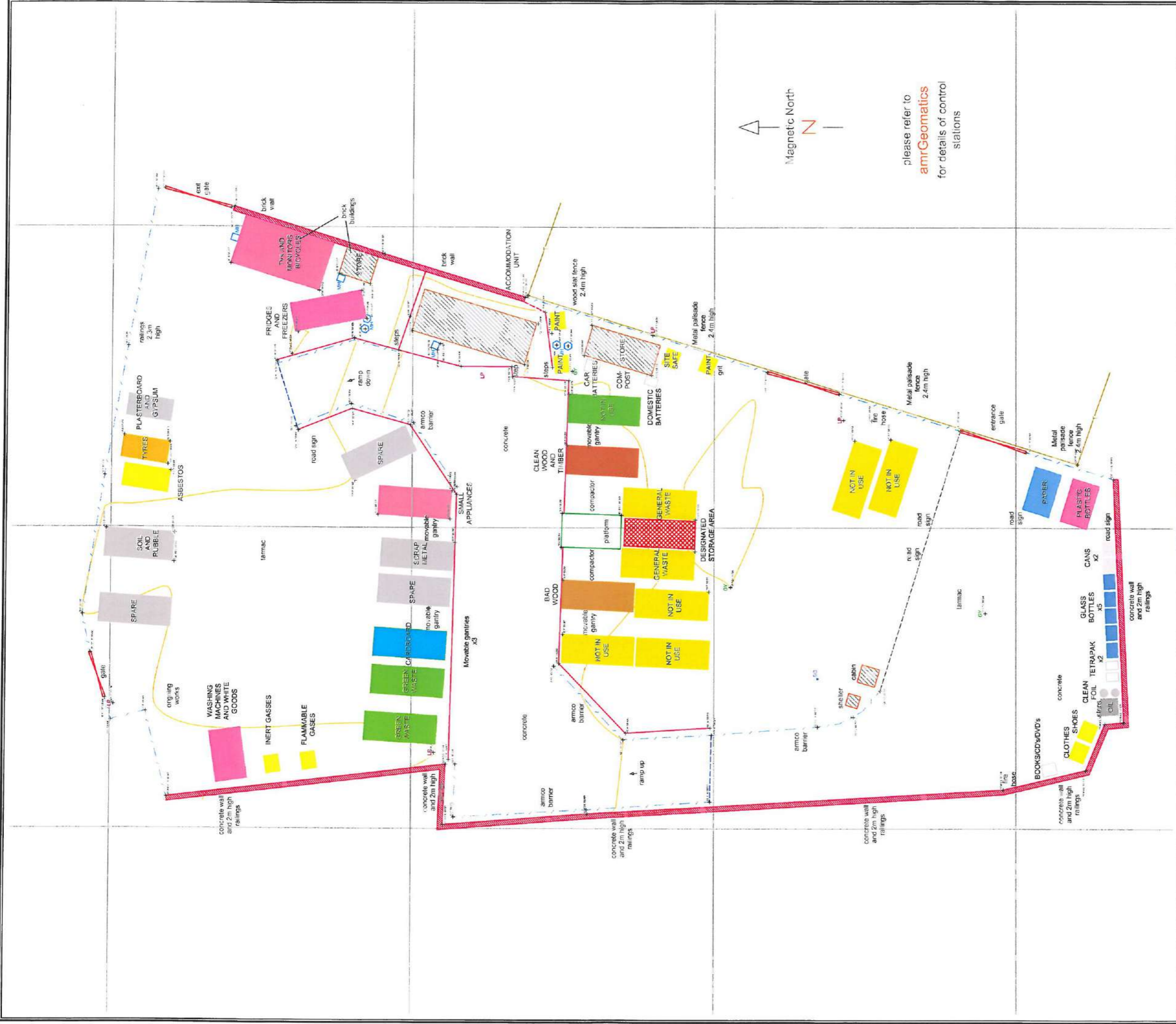
Date: JUNE 2011
 Scale: 1: 250 @ A3
 Drawing No: P1741/amr/6
 Subm. 01

RICS
 Chartered Land Surveyors
 a rig@amrGeomatics.co.uk

amrGeomatics Limited
 Idylwild
 St Georges Road
 Hexham
 Northumberland
 NE46 2HG
 T: 07971 672071

please refer to
amrGeomatics
 for details of control
 stations





please refer to
amrGeomatics
 for details of control
 stations

amrGeomatics
 Chartered Land Surveyors
www.amrGeomatics.co.uk

Site: 'BOUSTEADS GRASSINGS'
 CARLISLE

Drawing: **TOPOGRAPHICAL SURVEY**

Date: JUNE 2011
 Scale: 1:300 @ A3

Drawing No. P1741/amr/1
 Subm. 01

amrGeomatics Limited
 Ivywild
 St Georges Road
 Honnam
 Northumberland
 NE46 2JG
 T: 01797 162071

amr geomatics

SURVEY STATIONS MARKED WITH ROAD NAILS AND PEGS WITH COORDINATES RELATING TO LOCAL GRID
 SITE LEVELS MARKED AT STATIONS RELATE TO ORDNANCE DATUM, NEWLYN VIA LOCAL DATUM

USE ONLY FOR THE PURPOSE INDICATED BELOW
 THE INTELLECTUAL PROPERTY CONTAINED IN THIS DRAWING REMAINS THE PROPERTY OF
 amrGeomatics Limited
 WHOSE RIGHTS ARE TO BE IDENTIFIED WITH THE COPYRIGHT, DESIGN AND PATENTS ACT 1988

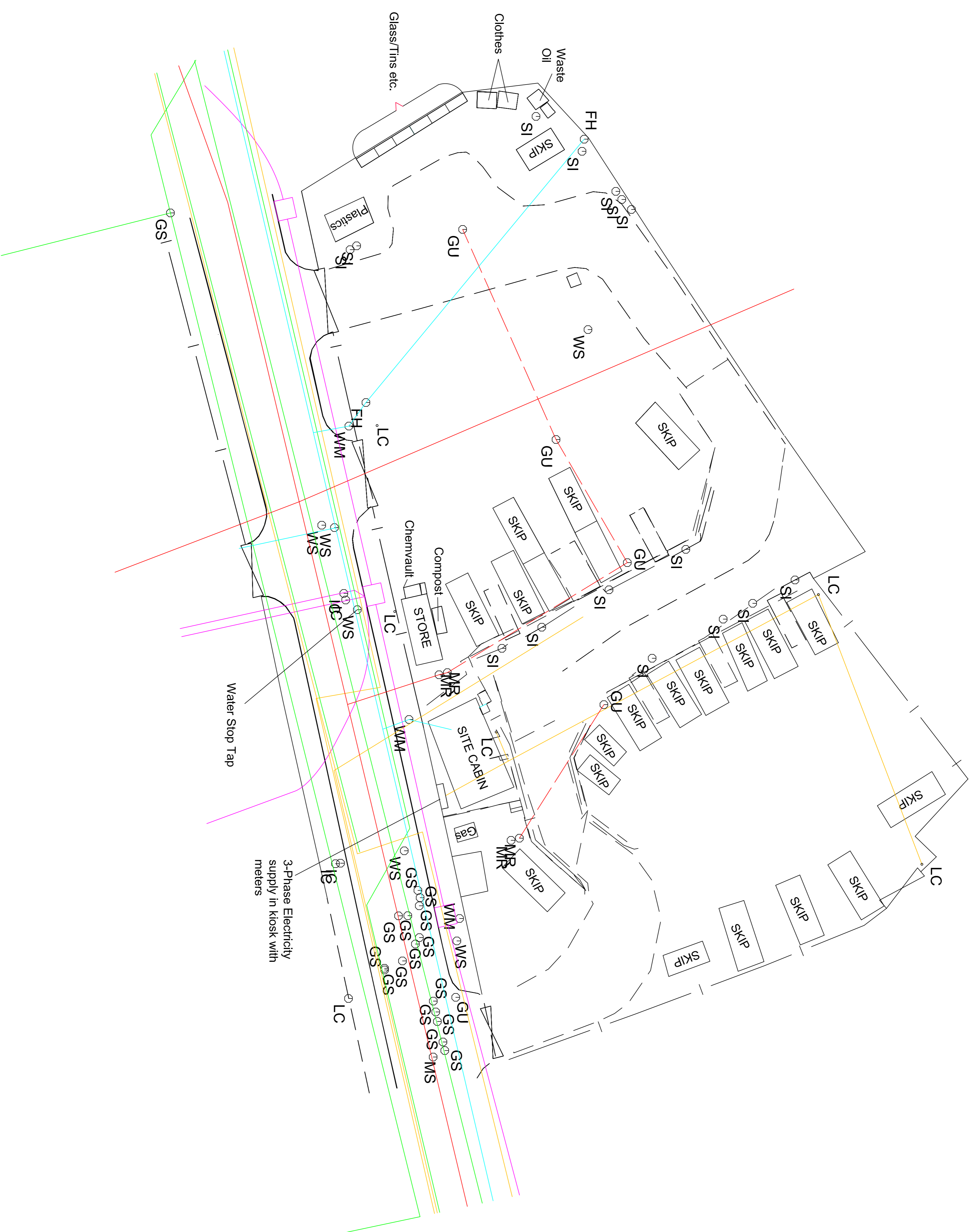
DRAWING REVISION RECORD

| No. Detail | DWG No. | Date | Initial |
|------------|---------|------|---------|
| 1 | | | |
| 2 | | | |
| 3 | | | |
| 4 | | | |

Legend

| | |
|-------------------|----------------------|
| Tree (deciduous) | Survey Station |
| Tree (coniferous) | Cable TV |
| Shrub | Telegraph Pole |
| Gate | Water Down Spout |
| Step Crock | Soil Pipe |
| Road Sign | Man Hole |
| Electricity Pole | Telephone Cover |
| Contour | Photograph positions |
| Gas Valve | |

| | |
|--------------|-----------------------|
| Building | Spot Height in metres |
| 124.22 | Gully / GY |
| Kerb | Fence - Metal |
| Fence - Wire | Fence - Wood |
| Hedge | Lamp Post |



| KEY | |
|--------------------|-----------------------|
| Water Mains | Water (Square Cover) |
| Gas Mains | Water Meter |
| Telephone Cables | Sign |
| Electricity Cables | Gas |
| Foul Sewer | Lighting Column |
| Site Foul Drainage | Manhole (Round Cover) |
| Fire Hose | Fire Hose |
| Gully | Water Mains |
| LC | Gas Mains |
| GS | Telephone Cables |
| SI | Electricity Cables |
| WM | Foul Sewer |
| WS | Site Foul Drainage |
| | Manhole (Round Cover) |
| | Fire Hose |
| | Gully |
| | Lighting Column |
| | Gas |
| | Sign |
| | Water Meter |
| | Water (Square Cover) |

No separate Surface Water Drainage System
All drainage to Foul Public Sewer

| REV. | DATE | DESCRIPTION | DWG | DSN | CHK | APP |
|------|------|-------------|-----|-----|-----|-----|
| | | | | | | |

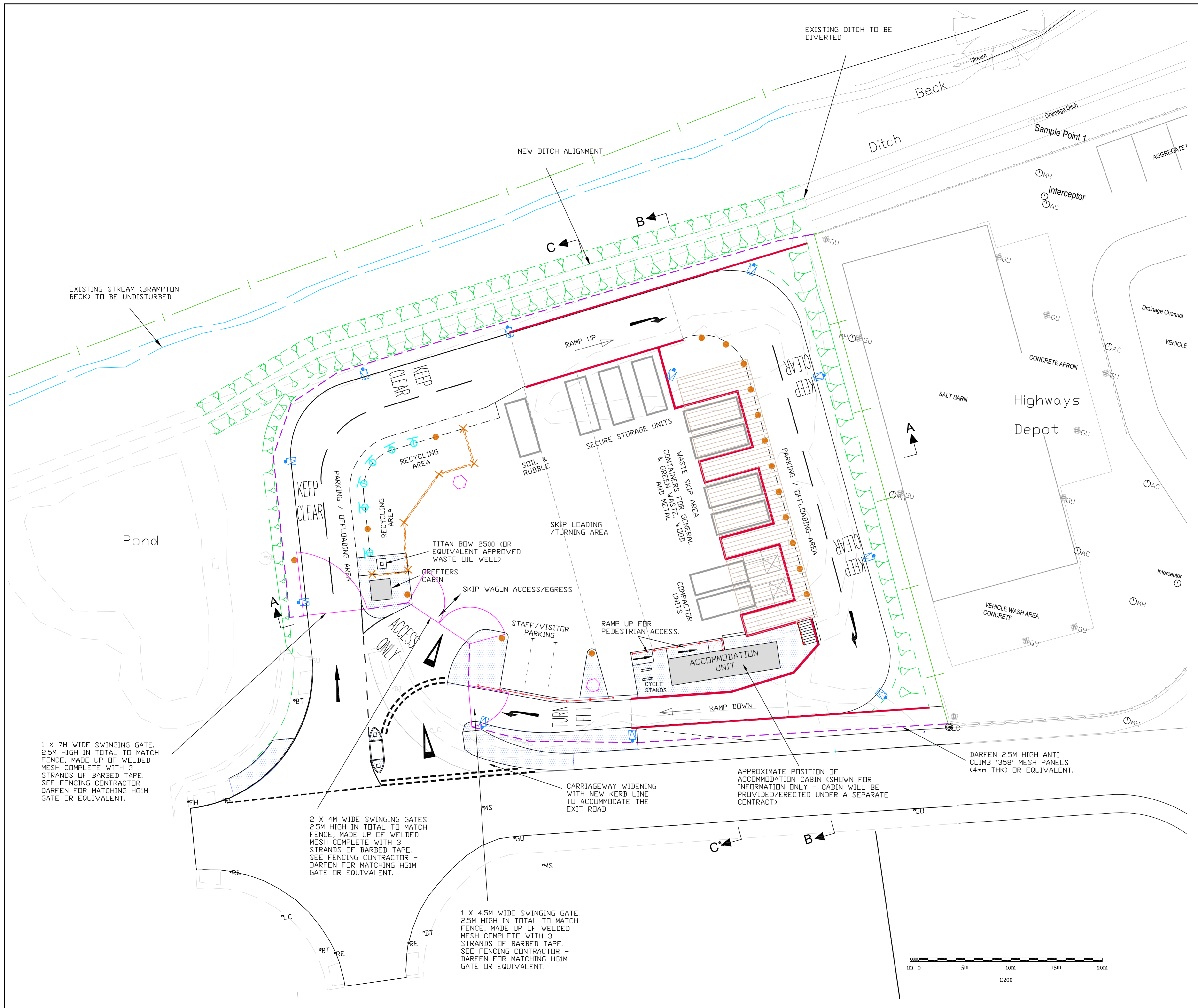
AMEY Infrastructure Services
Technical Services
Amey Engineering Laboratory
Silsbill Lane
Perth
CA10 2BL
Tel. 01768 242034
Fax. 01768 242038

**Bousteads Grassing HWRC
Carlsile
Services Plan**

| DRAWN: | S.B. | DATE |
|--------|------|---------|
| | | June 08 |

CUMBERIA COUNTY COUNCIL CLIENT SERVICES

| SCALE: | 1/200 | REV. |
|--------|-------|------|
| | | |



NOTES
 1. Refer to Drawing No CS024190/05/324/Am0 for typical cross-sections A-A, B-B and C-C.

- KEY**
- BOLLARDS
 - RETAINING WALL
 - ▨ STAIRWAYS
 - 2.5m (MINIMUM HEIGHT) ANTI-CLIMB SECURITY PERIMETER FENCE
 - ✕ POSTS WITH QUICK RELEASE CHAIN LINK CONNECTIONS
 - ⊕ LIGHTING COLUMN
 - ▨ CANDOPY ROOFING
 - ⊕ SIGN POSTS
 - ⊕ BIKE STANDS
 - ▭ SKIPS
 - ▭ KERBED, CONCRETE RAISED PAVED AREAS
 - ⊕ FIRE HYDRANTS (x2)
 - ⊕ SECURITY GATES
 - ⊕ PROPOSED EARTHWORKS

Approx OS grid location : 351950E, 561250N

| Rev. No. | Date | Amendments | Initials | |
|----------|------|------------|----------|------|
| | | | Made | Chk. |
| | | | | |

| | | |
|-------------------|------------------|----|
| Scale: 1:200 @ A1 | Date: NOV 07 | |
| Drawn | CHRIS DODD | CD |
| Checked | RICHARD ARNOTT | RA |
| Approved | PAUL BUTTERWORTH | PB |

Job:
 BRAMPTON
 HOUSEHOLD WASTE RECYCLING CENTRE

Title:
 GENERAL ARRANGEMENT PLAN

Client:
 CUMBRIA COUNTY COUNCIL



Drawing No. CS024190/05/303/Am.0
 Job Log No. CS024190

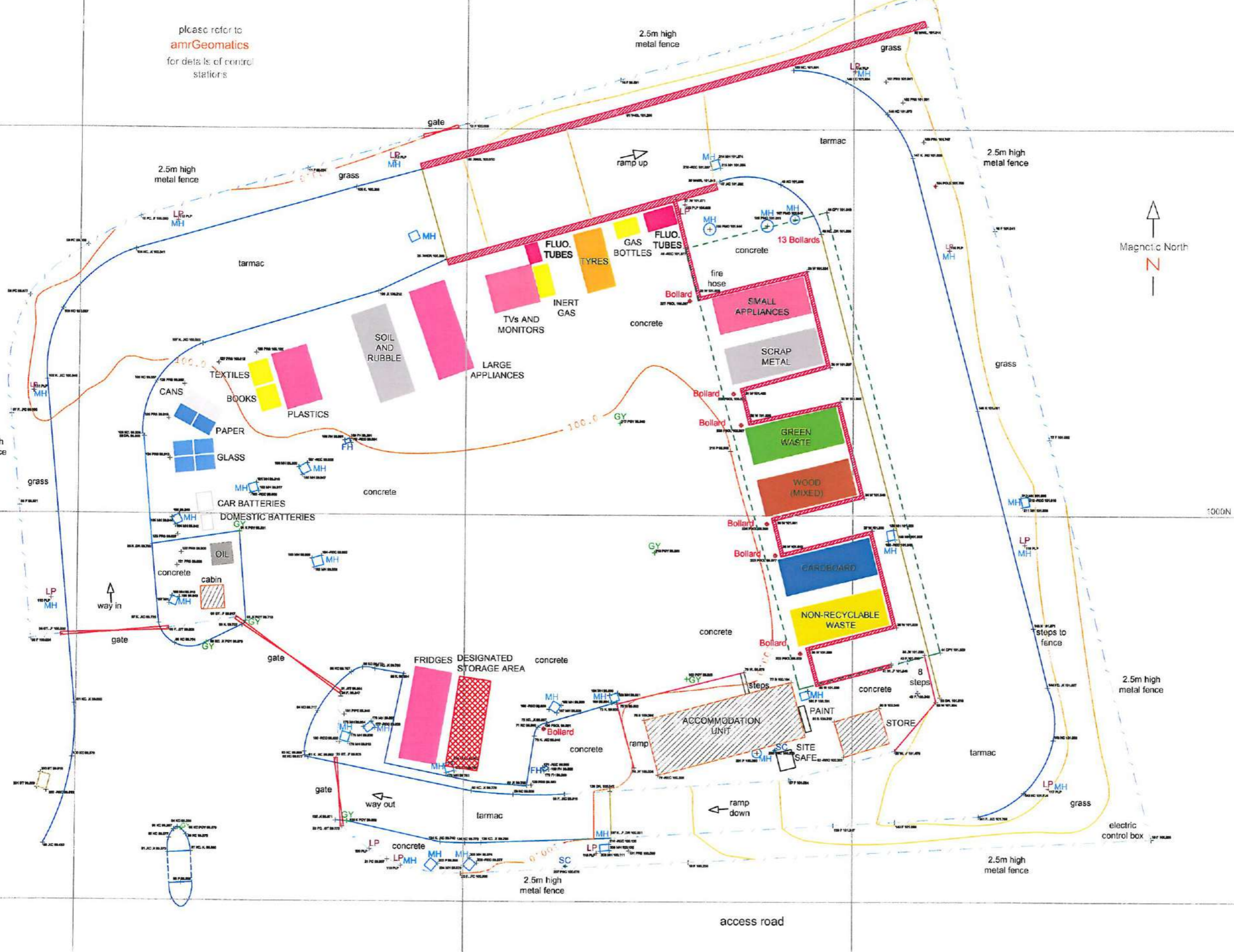
CAPITA SYMONDS

The Capita Building
 Kingmoor Business Park
 CARLISLE
 Cumbria
 CA6 4SJ

Tel. 01228 673000
 Fax. 01228 673111

Reproduced from, or based on, Ordnance Survey Map material with the permission of the Controller of Her Majesty's Stationery Office. Crown Copyright Licence No. LA076546 Cumbria County Council. Unauthorised reproduction infringes Crown copyright and may lead to prosecution or civil proceedings.

please refer to
amrGeomatics
for details of control
stations



Magnetic North
↑
N
↓

- Legend**
- Building
 - 1:50 22 Spot Height in metres
 - Gully (G)
 - Kerb
 - Fence - Metal
 - Fence - Stone
 - Fence - Wood
 - Hedge
 - Linted Post
 - Telephone Column
 - Coal Pipe
 - Water Latrine Point
 - Tree (deciduous)
 - Tree (coniferous)
 - Shrub
 - Ditch
 - Step/Cock
 - Road Sign
 - Electricity Pole
 - Contour
 - Gas Valve
 - Piggyback Pipe
 - Man Hole
 - Survey Station
 - Cable TV
 - Telegraph Pole



SURVEY STATIONS MARKED WITH ROAD NAILS AND FEGS WITH COORDINATES RELATING TO LOCAL GRID
SITE LEVELS MARKED AT STATIONS RELATE TO ORDNANCE DATUM, NEWLYN VIA LOCAL DATUM

USE ONLY FOR THE PURPOSE INDICATED BELOW
THE INTELLECTUAL PROPERTY CONTAINED IN THIS DRAWING REMAINS THE PROPERTY OF
WHOSE RIGHTS ARE TO BE IDENTIFIED WITH THE COPYRIGHT, DESIGN AND PATENTS ACT 1988

DRAWING REVISION RECORD

| No. | Detail | DWG No. | Date | Int. |
|-----|--------|---------|------|------|
| 1 | | | | |
| 2 | | | | |
| 3 | | | | |
| 4 | | | | |

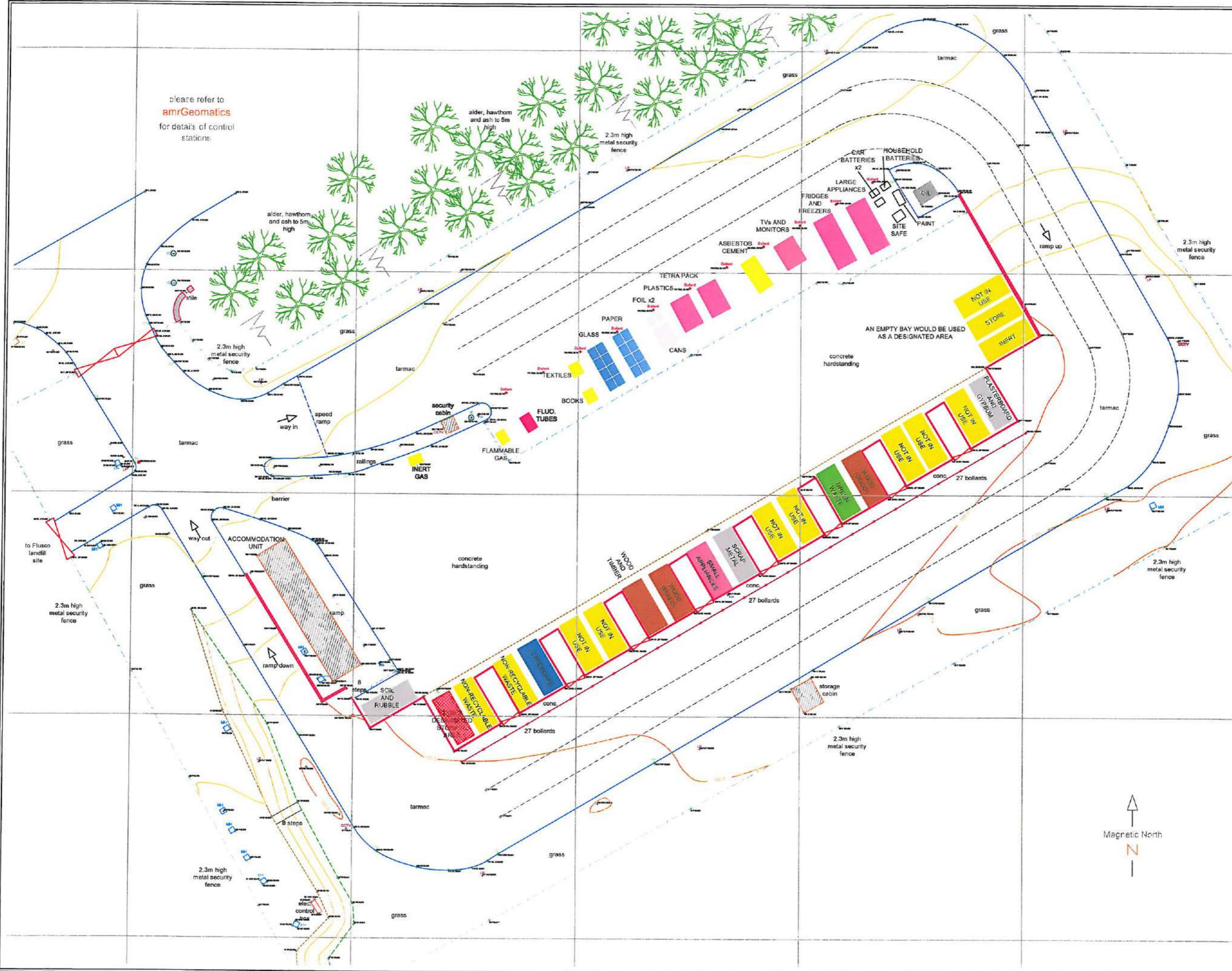
amrGeomatics
Chartered Land
Surveyors
www.amrGeomatics.co.uk

Site **"TOWNFOOT"**
BRAMPTON

TOPOGRAPHICAL SURVEY

Date **JUNE 2011** Drawing No. **P1741amr/2**
Scale **1: 250 @ A3** Subm. **01**

amrGeomatics Limited
Idylwild
St Georges Road
Hexham
Northumberland
NE46 2HG
Chartered Land Surveyors
a rgs@amrGeomatics.co.uk
T: 07971 672071



please refer to
amrGeomatics
for details of control
stations

- Legend**
- Building
 - Spot Height in metres
 - Gully / CV
 - Kerb
 - Fence - Metal
 - Fence - Wire
 - Fence - Wood
 - Hedge
 - Lamp Post
 - Telephone Cover
 - Soil Pipe
 - Water Down Spout
 - Tree (deciduous)
 - Tree (coniferous)
 - Shrub
 - Gate
 - Trip Lock
 - FC
 - Road Sign
 - EP
 - Electricity Pole
 - Curbstone
 - Gully Valve
 - Photograph positions
 - Manhole
 - Survey Station
 - Cable TV
 - Telegraph Pole



SURVEY STATIONS MARKED WITH ROAD NAILS AND PEGS WITH COORDINATES RELATING TO LOCAL GRID

SITE LEVELS MARKED AT STATIONS RELATE TO ORDNANCE DATUM, NEWLYN VIA LOCAL DATUM

USE ONLY FOR THE PURPOSE INDICATED BELOW

THE INTELLECTUAL PROPERTY CONTAINED IN THIS DRAWING REMAINS THE PROPERTY OF

WHOSE RIGHTS ARE TO BE IDENTIFIED WITH THE COPYRIGHT, DESIGN AND PATENTS ACT 1988

DRAWING REVISION RECORD

| No. | Detail | DWG No. | Date | Intl. |
|-----|--------|---------|------|-------|
| 1 | | | | |
| 2 | | | | |
| 3 | | | | |
| 4 | | | | |

amrGeomatics
Chartered Land
Surveyors
www.amrGeomatics.co.uk

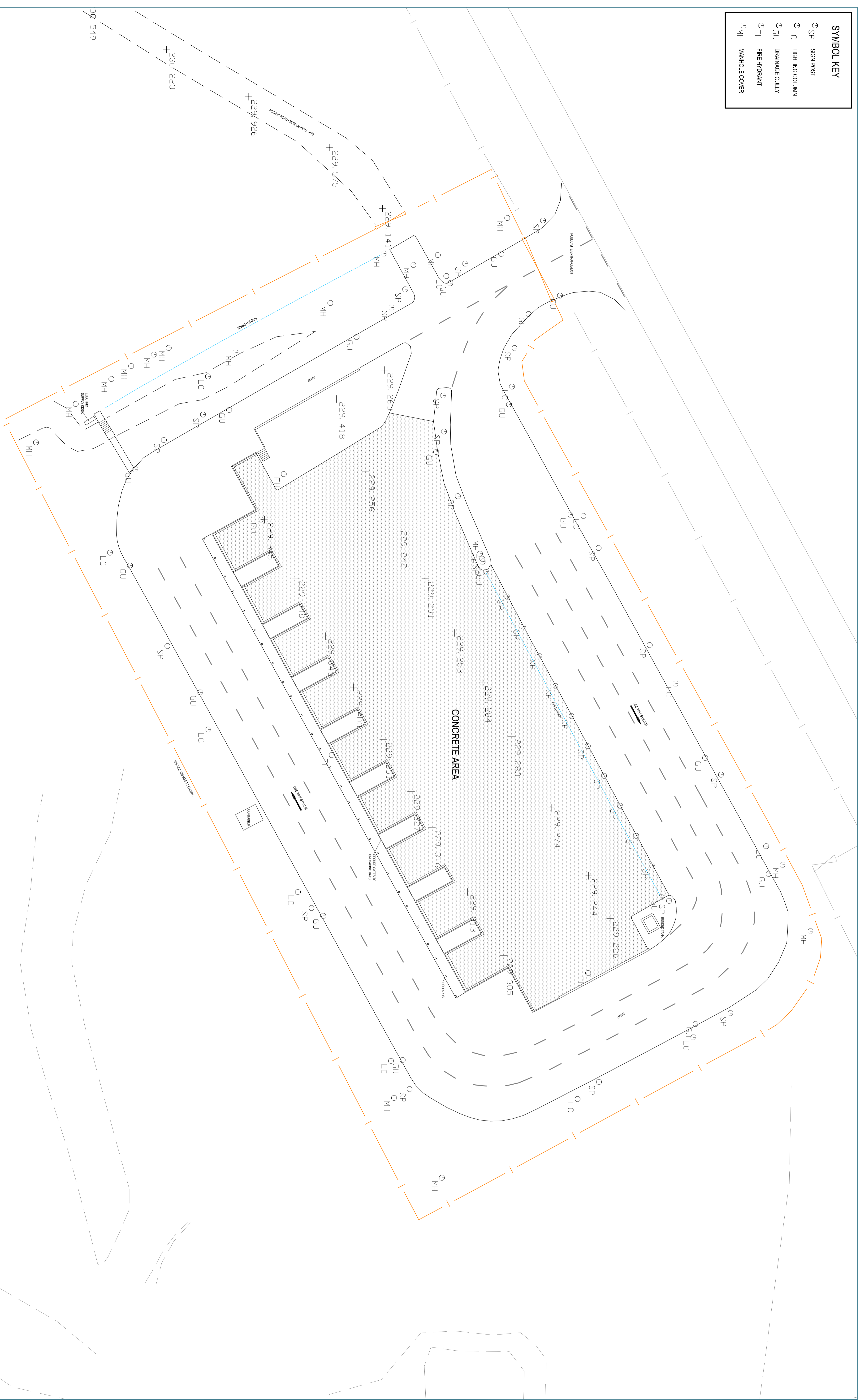
Site: "FLUSCO"
PENRITH

TOPOGRAPHICAL SURVEY

Date: JUNE 2011
Scale: 1: 400 @ A3
Drawing No: P1741/amr/10
Subm. 01

amrGeomatics Limited
Idylwild
51 Georges Road
Hexham
Northumberland
NE46 2HG
T: 07971 672071

| SYMBOL KEY | |
|------------|-----------------|
| ⊙ SP | SIGN POST |
| ⊙ LC | LIGHTING COLUMN |
| ⊙ GU | DRAINAGE GULLY |
| ⊙ FH | FIRE HYDRANT |
| ⊙ MH | MANHOLE COVER |



| REV. | DATE | DESCRIPTION | DWG | DSN | CHK | APP |
|------|------|-------------|-----|-----|-----|-----|
| | | | | | | |
| | | | | | | |
| | | | | | | |
| | | | | | | |


Amey Infrastructure Services
 Technical Services
 Amey Engineering Laboratory
 Skingshill Lane
 Perth
 CA10 2BL
 Tel: 01768 242034
 Fax: 01768 242038

PROJECT
FLUSCO PIKE LANDFILL SITE
CIVIC AMENITY SITE
 AS BUILT SURVEY

| DRAWN: | S/W |
|-----------------------|-----|
| | |
| DESIGN: | |
| CHECKED: | DH |
| APPROVED: | RL |
| AUTHORISED FOR ISSUE: | |
| PURPOSE OF ISSUE: | |
| INFORMATION | |

CLIENT
 LAVELAND WASTE MANAGEMENT

AGENT
 Service is our passion. People, our strength















FLUSCO PIKE LANDFILL SITE
 CIVIC AMENITY SITE
 AS BUILT SURVEY

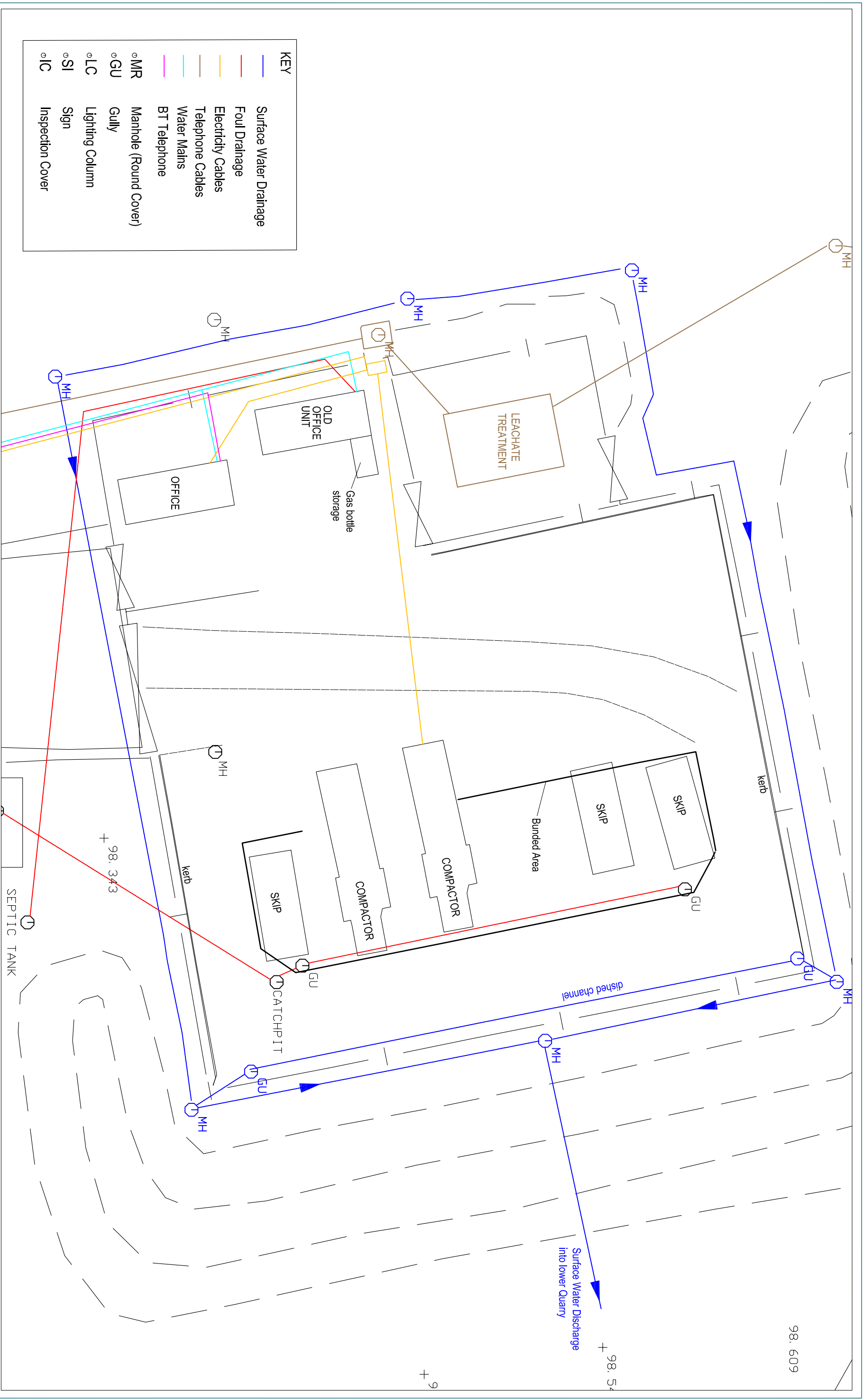
DRG No. **17/42/155/A00**

SCALE: 1/250

CAD REF: L:\Design\Steven\Flusco Pike

REV. 

| KEY | |
|---|------------------------|
|  | Surface Water Drainage |
|  | Foul Drainage |
|  | Electricity Cables |
|  | Telephone Cables |
|  | Water Mains |
|  | BT Telephone |
|  | Manhole (Round Cover) |
|  | Gully |
|  | Lighting Column |
|  | Sign |
|  | Inspection Cover |



| REV. | DATE | DESCRIPTION | DWG | DSN | CHK | APP |
|------|------|-------------|-----|-----|-----|-----|
| | | | | | | |
| | | | | | | |
| | | | | | | |
| | | | | | | |

Army Infrastructure Services
 Technical Services
 Army Engineering Laboratory
 Salford Lane
 Penton
 CA10 2BL
 TEL: 01768 242034
 FAX: 01768 242038

PROJECT
**Frizington HWRC
 Services Plan**

TITLE

| DRAWN: | S.B. | DATE |
|---|-----------------------|---------|
| | | 04/2008 |
| CHECKED: <td>D.H. <td>04/2008</td> </td> | D.H. <td>04/2008</td> | 04/2008 |
| APPROVED: <td>D.H. <td>04/2008</td> </td> | D.H. <td>04/2008</td> | 04/2008 |
| AUTHORISED FOR ISSUE: <td> </td> <td> </td> | | |
| PURPOSE OF ISSUE: <td>Information</td> <td> </td> | Information | |

CLIENT
**CUMBERIA COUNTY COUNCIL
 CLIENT SERVICES**

AGENT
 Service is our passion. People, our strength

| | | | |
|----------------------------------|------------------------------|----------------------|-----------|
| FRIZINGTON HWRC Services Plan | DRG No. 17/59/61/0 | SCALE: 1:200 @ A3 | REV. Ø |
| | | CAD REF: L1 | |

wood post, mesh and barbed wire fence

access road

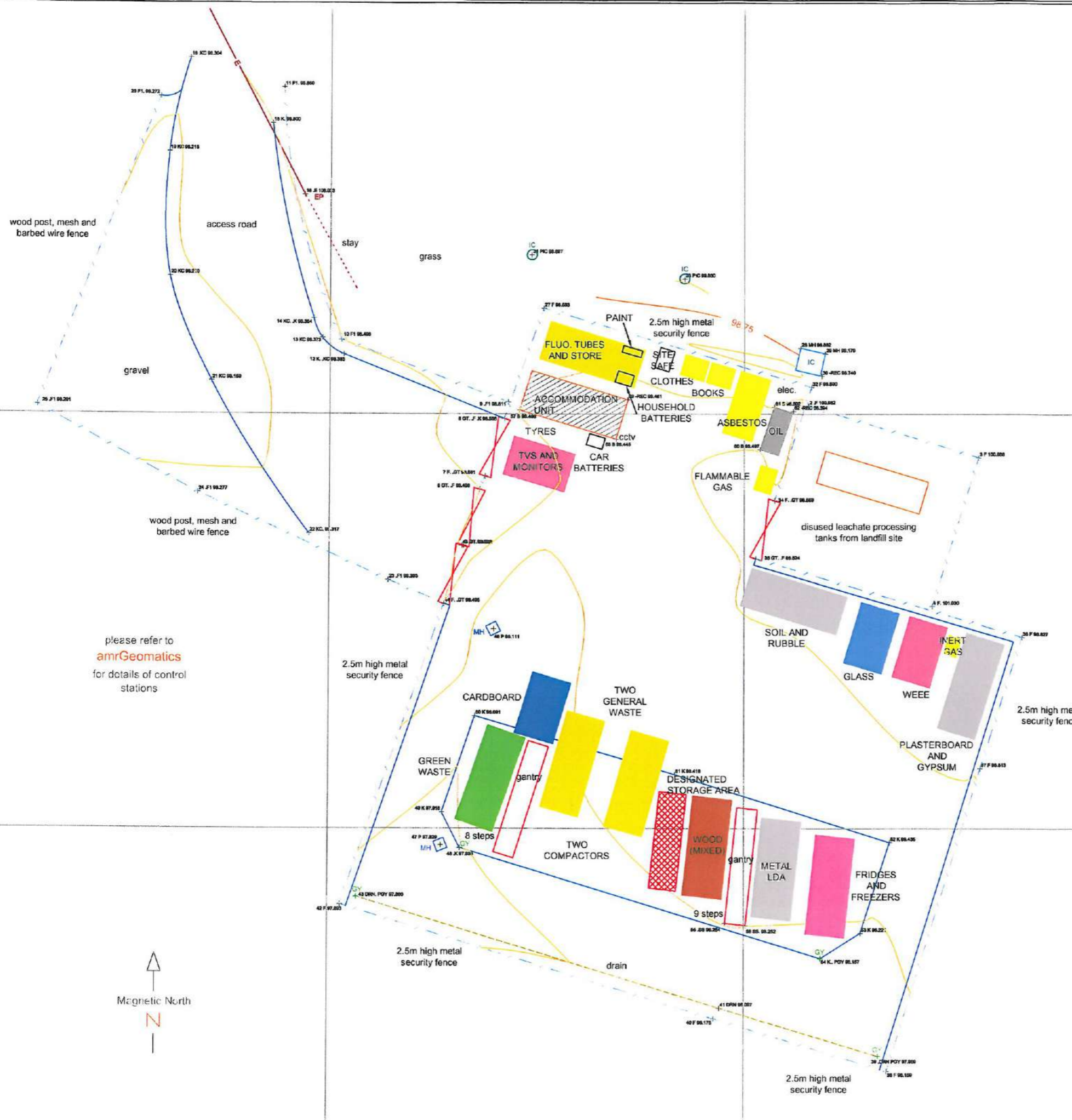
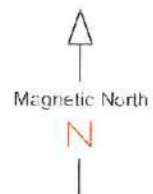
slay

grass

gravel

wood post, mesh and barbed wire fence

please refer to
amrGeomatics
for details of control
stations



Legend

- Building
- Spot Height in metres
- Gully
- Kerf
- Fence - Metal
- Fence - Wire
- Fence - Wood
- Hedge
- Lamp Post
- Telephone Cover
- Soil Pipe
- Water Down Spout
- Tree (Deciduous)
- Tree (Coniferous)
- Shrub
- Dike
- Turf Drain
- Road Sign
- Electricity Pole
- Furniture
- Gas Valve
- Photograph point
- Man Hole
- Survey Station
- Cable TV
- Telegraph Pole



SURVEY STATIONS MARKED WITH ROAD NAILS AND PEGS WITH COORDINATES RELATING TO LOCAL GRID

SITE LEVELS MARKED AT STATIONS RELATE TO ORDNANCE DATUM, NEWLYN VIA LOCAL DATUM

USE ONLY FOR THE PURPOSE INDICATED BELOW
THE INTELLECTUAL PROPERTY CONTAINED IN THIS DRAWING REMAINS THE PROPERTY OF
amrGeomatics Limited
WHOSE RIGHTS ARE TO BE IDENTIFIED WITH THE COPYRIGHT, DESIGN AND PATENTS ACT 1988

| DRAWING REVISION RECORD | | | | |
|-------------------------|--------|---------|------|-------|
| No. | Detail | DWG No. | Date | Intl. |
| 1 | | | | |
| 2 | | | | |
| 3 | | | | |
| 4 | | | | |

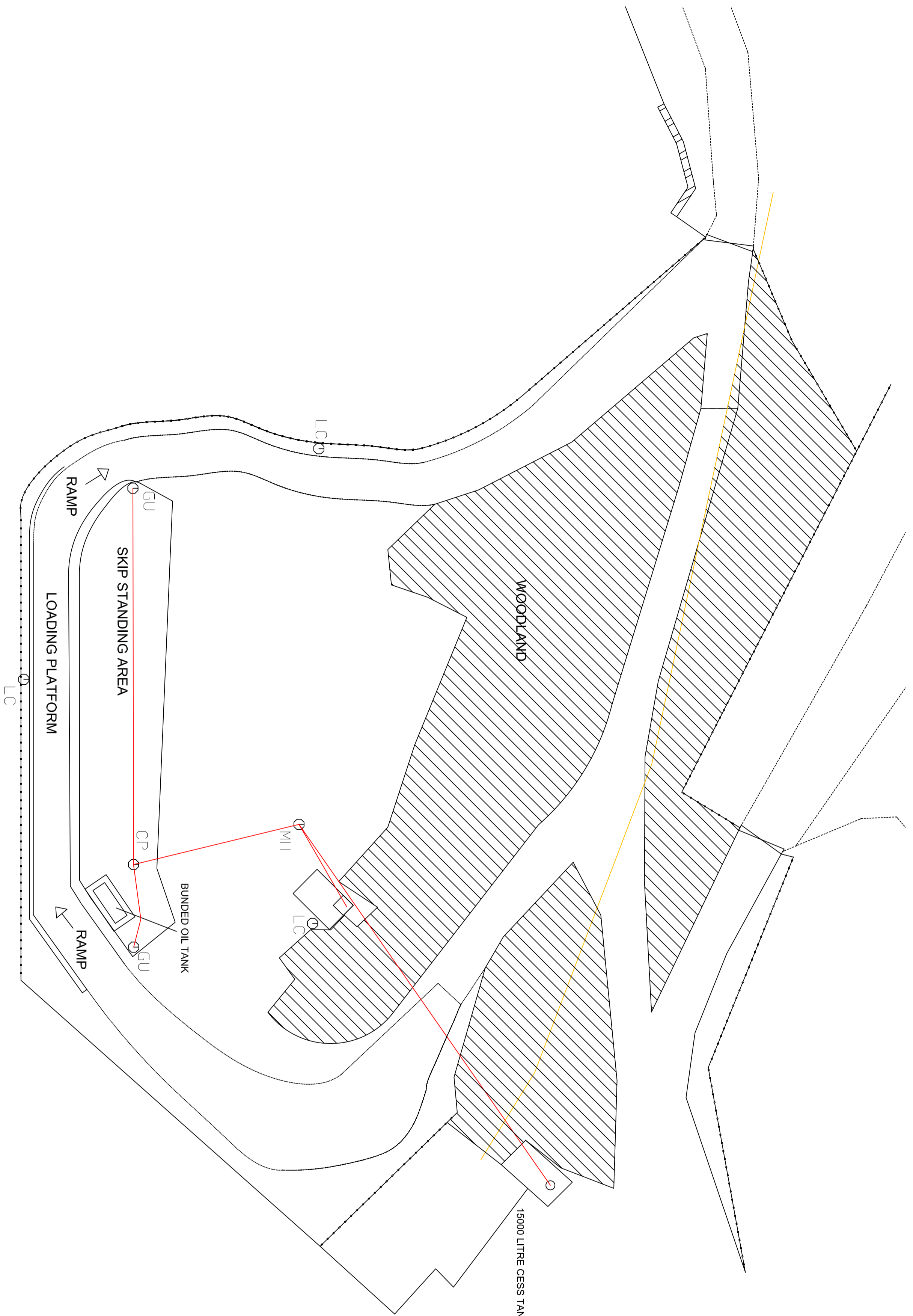
amrGeomatics
Chartered Land Surveyors
www.amrGeomatics.co.uk

Site: YEATHOUSE
FRIZINGTON

TOPOGRAPHICAL SURVEY

Date: JUNE 2011
Scale: 1:250 @ A3
Drawing No. P1741/amr7
Subm. 01

amrGeomatics Limited
Chartered Land Surveyors
Idylwild
St Georges Road
Hexham
Northumberland
NE46 2HG
T: 07971 672071



| KEY | |
|---------------------------------------|--------------------|
| — | Water Mains |
| — | Electricity Cables |
| — | Drainage System |

| REV. | DATE | DESCRIPTION | DWG | DSN | CHK | APP |
|------|------|-------------|-----|-----|-----|-----|
| | | | | | | |
| | | | | | | |
| | | | | | | |
| | | | | | | |
| | | | | | | |

Arney Infrastructure Services
 Technical Services
 Arney Engineering Laboratory
 Skiesgill Lane
 Penrith
 CA10 2BL
 Tel: 01768 242034
 Fax: 01768 242038

PROJECT

**Grange over Sands HWRC
 Services Plan**

TITLE

| DRAWN: | S. B. | Oct 2008 |
|-----------------------|-------------|----------|
| DESIGN: | | |
| CHECKED: | D.H. | Oct 2008 |
| APPROVED: | D.H. | Oct 2008 |
| AUTHORISED FOR ISSUE: | | |
| PURPOSE OF ISSUE: | Information | |

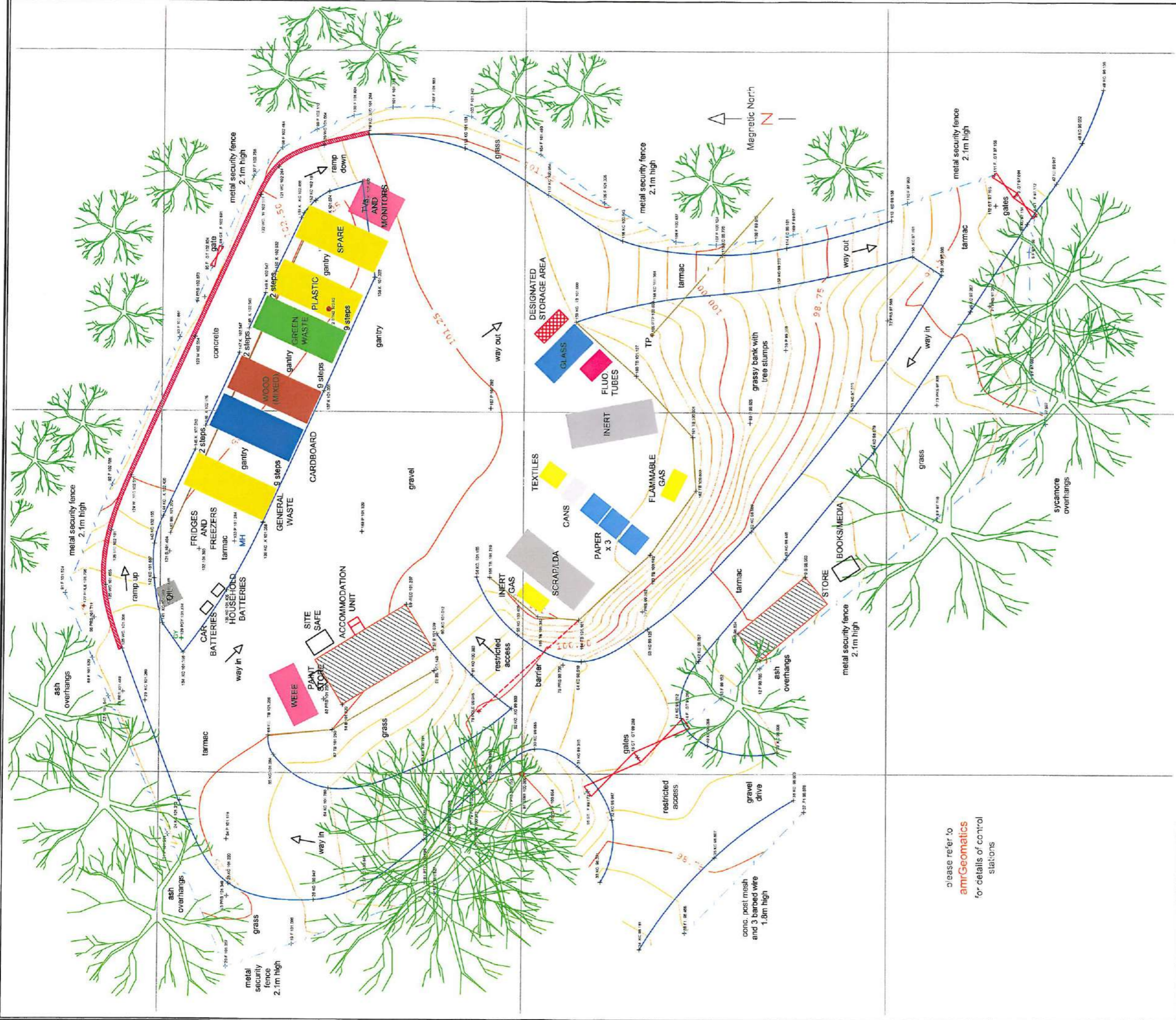
CLIENT

**CUMBRIA COUNTY COUNCIL
 CLIENT SERVICES**

AGENT

Service is our passion. People, our strength

| Grange over Sands HWRC Services Plan | |
|---|---------------------------------|
| DRG No. | 17/71/8/0 |
| SCALE: | 1/200@A2 |
| CAD REF: | Original drawing size: A2 L1 |
| REV. | Ø |



Please refer to
amrGeomatics
 for details of control
 stations

Legend

| | | | |
|--|-------------------|--|-----------------------|
| | Building | | Spot Height in metres |
| | Tree (deciduous) | | Gully / GY |
| | Tree (coniferous) | | Mark |
| | Shrub | | Fence - Metal |
| | Gate | | Fence - Wire |
| | Stop Cock | | Fence - Wood |
| | Road Sign | | Hedge |
| | Electricity Pole | | Lamp Post |
| | Contours | | |
| | Gas Valve | | |

| | | | |
|--|----------------------|--|-----------------|
| | Survey Station | | Cable TV |
| | TP | | Telegraph Pole |
| | Water Down Spout | | Sill Pipe |
| | Man Hole | | Telephone Cover |
| | Photograph positions | | |

amr geomatics

SURVEY STATIONS MARKED WITH ROAD NAILS AND PEGS WITH COORDINATES RELATING TO LOCAL GRID

SITE LEVELS MARKED AT STATIONS RELATE TO ORDNANCE DATUM, NEWLYN VIA LOCAL DATUM

USE ONLY FOR THE PURPOSE INDICATED BELOW

THE INTELLECTUAL PROPERTY CONTAINED IN THIS DRAWING REMAINS THE PROPERTY OF

WHOSE RIGHTS ARE TO BE IDENTIFIED WITH THE COPYRIGHT, DESIGN AND PATENTS ACT 1988

DRAWING REVISION RECORD

| No. | Detail | DWG No. | Date | Intl. |
|-----|--------|---------|------|-------|
| 1 | | | | |
| 2 | | | | |
| 3 | | | | |
| 4 | | | | |

amrGeomatics
 Chartered Land
 Surveyors
 www.amrGeomatics.co.uk

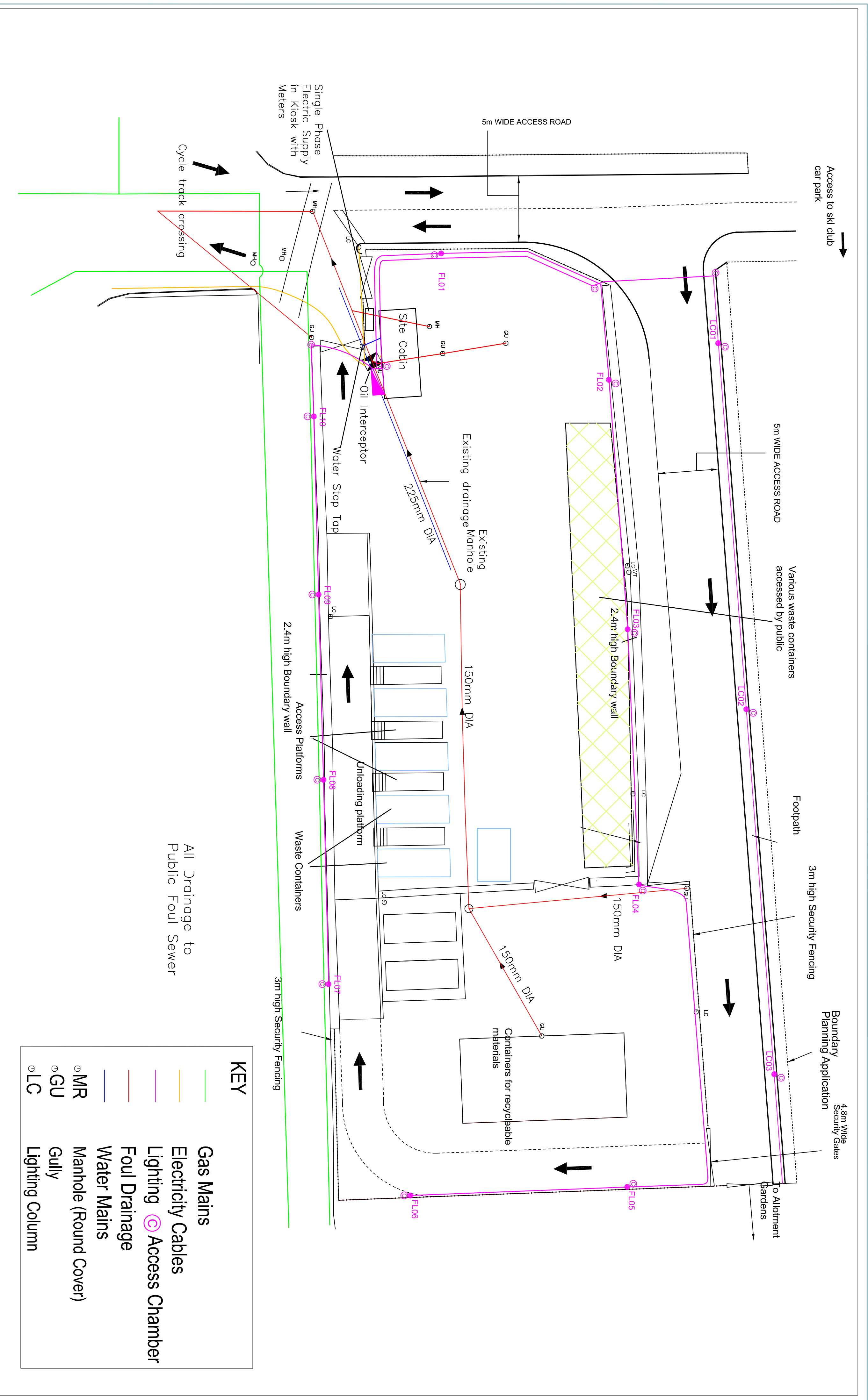
Site
 GRANGE - OVER - SANDS
 "GUIDES LOT"

TOPOGRAPHICAL SURVEY

Date: JUNE 2011
 Scale: 1:250 @ A3
 Drawing No. P1741/amr/12
 Subm. 01



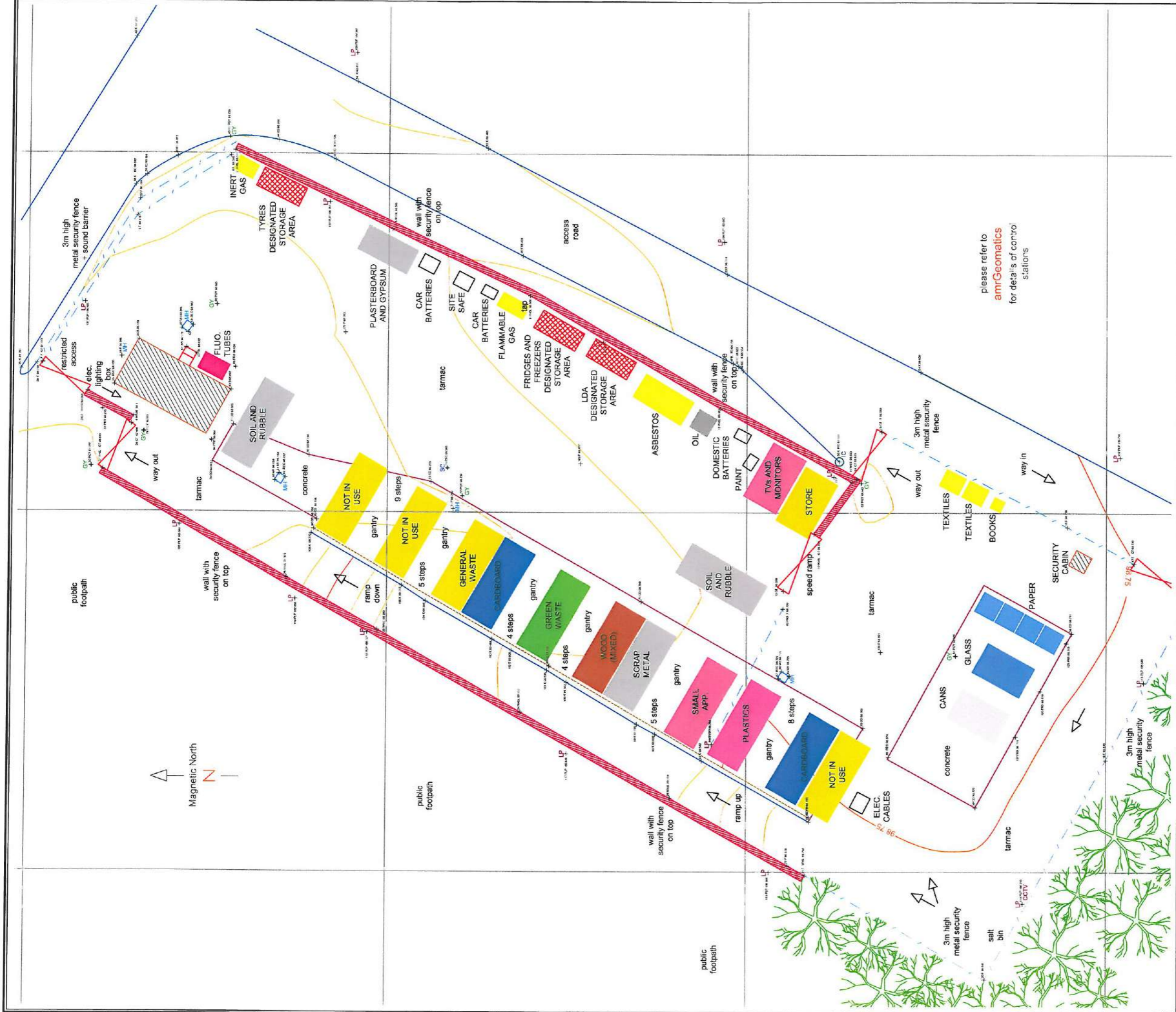
amrGeomatics Limited
 10ywild
 St Georges Road
 Heaham
 Northumberland
 NE46 2HG
 T: 01711 672071
 a.rpg@amrGeomatics.co.uk



| KEY | |
|-----|-----------------------|
| | Gas Mains |
| | Electricity Cables |
| | Lighting |
| | Access Chamber |
| | Foul Drainage |
| | Water Mains |
| | Manhole (Round Cover) |
| | Gully |
| | Lighting Column |

| REV. | DATE | DESCRIPTION | DWG DSN | CHK | APP |
|------|------|-------------|---------|-----|-----|
| | | | | | |
| | | | | | |
| | | | | | |
| | | | | | |
| | | | | | |

| | |
|--|---|
| Army Infrastructure Services Technical Services Army Engineering Laboratory Skersjill Lane Penrith CA10 2BL Tel: 01768 242034 Fax: 01768 242038 | PROJECT Kendal CAS Services Plan |
| DRAWN: S.B. DESIGN: D.H. CHECKED: D.H. APPROVED: D.H. AUTHORISED FOR ISSUE: D.H. PURPOSE OF ISSUE: Information | CLIENT CUMBRIA COUNTY COUNCIL CLIENT SERVICES |
| SCALE: 1:200 @ A2 CAD REF: L1 | Dwg No. 17/84/29/0 REV: |



please refer to
amrGeomatics
for details of control
stations

amrGeomatics
Chartered Land
Surveyors
www.amrGeomatics.co.uk

Site "CANAL HEAD"
KENDAL

TOPOGRAPHICAL SURVEY

Date JUNE 2011
Scale 1:250 @ A3

Drawing No. P174/amr/13
Subm. 01

amrGeomatics Limited
Hybrid
St Georges Road
Hebden
Northumbria
NE16 2JG
Chartered Land Surveyors
enr@amrGeomatics.co.uk
T: 01791 672071

amrGeomatics

SURVEY STATIONS MARKED WITH ROAD NAILS AND PEGS
WITH COORDINATES RELATING TO LOCAL GRID

SITE LEVELS MARKED AT STATIONS RELATE TO
ORDNANCE DATUM, NEWLYN (A LOCAL DATUM)

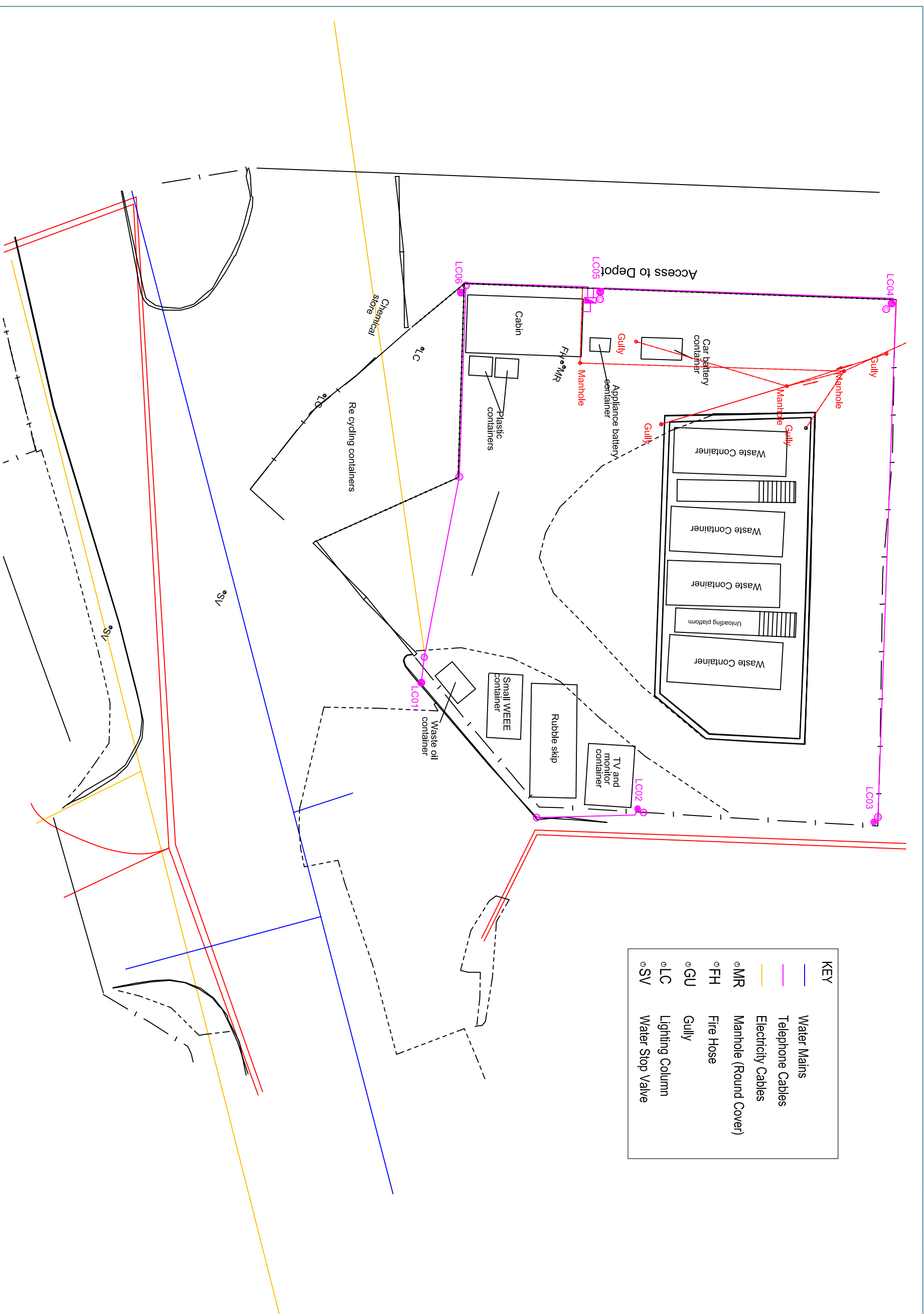
USE ONLY FOR THE PURPOSE INDICATED BELOW
THE INTELLECTUAL PROPERTY CONTAINED IN THIS
DRAWING REMAINS THE PROPERTY OF
amrGeomatics Limited
WHOSE RIGHTS ARE TO BE IDENTIFIED WITH THE
COPYRIGHT, DESIGN AND PATENTS ACT 1988

DRAWING REVISION RECORD

| No. Detail | DMG No. | Date | Int'l. |
|------------|---------|------|--------|
| 1 | | | |
| 2 | | | |
| 3 | | | |
| 4 | | | |

Legend

| | | | |
|--------------|-----------------------|-------------------|----------------------|
| Building | Spot Height in metres | Tree (deciduous) | Survey Station |
| 124.22 | Gully / GY | Tree (coniferous) | Cable TV |
| Hedge | Fence - Metal | Shrub | Trench Post |
| Fence - Wire | Fence - Wood | Gate | Water Down Spout |
| Hedge | Hedge | Stop Cock | Soil Pipe |
| Lamp Post | Road Sign | Electricity Pole | Man Hole |
| | Electricity Pole | Contour | Telephone Cover |
| | Contour | Gate Valve | Photograph positions |



| KEY | |
|-----|-----------------------|
| | Water Mains |
| | Telephone Cables |
| | Electricity Cables |
| | Manhole (Round Cover) |
| | Fire Hose |
| | Gully |
| | Lighting Column |
| | Water Stop Valve |

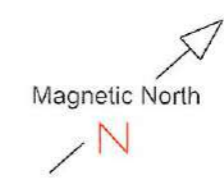
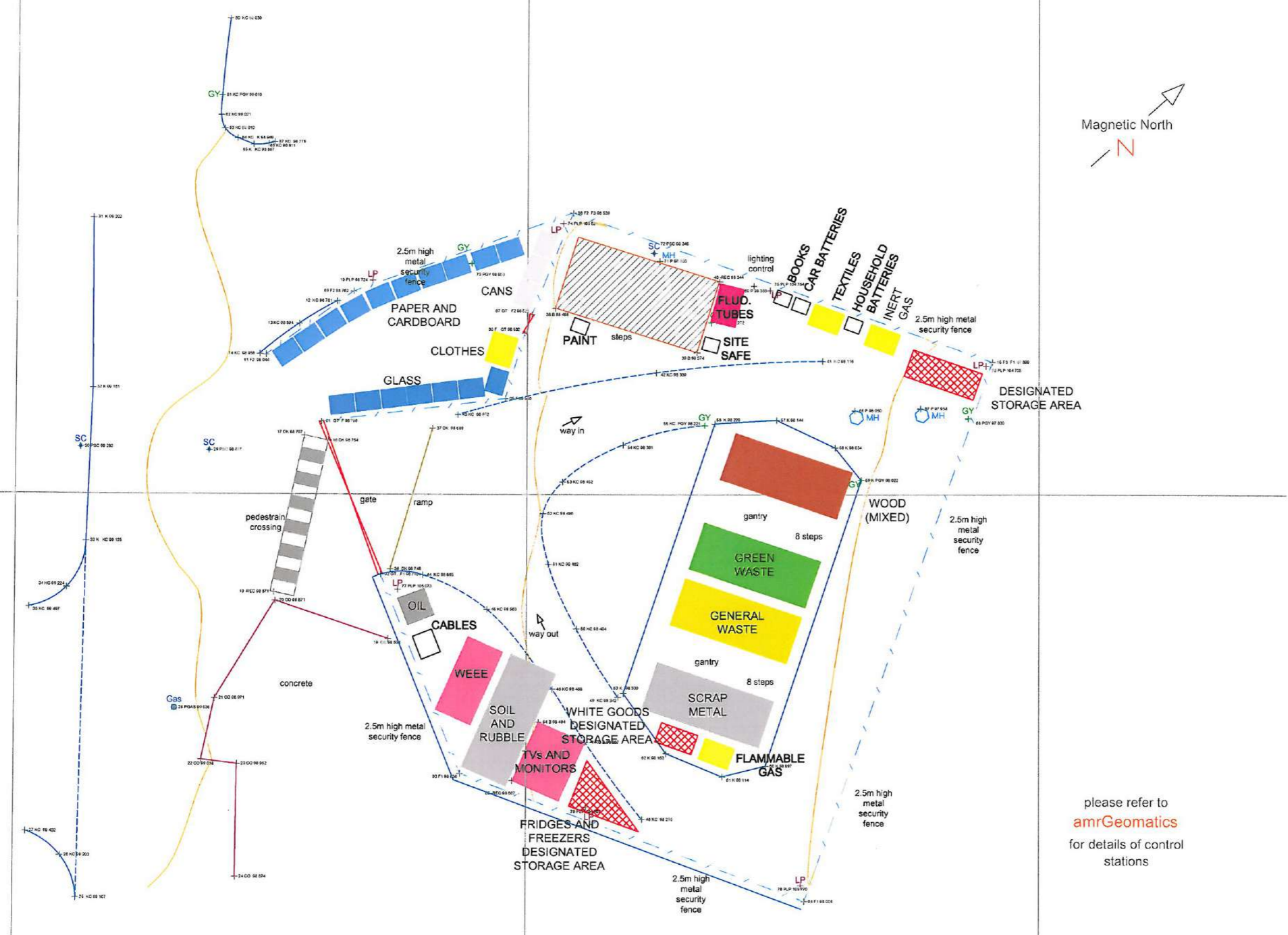
| REV. | DATE | DESCRIPTION | DWG DSN | CHK | APP |
|------|------|-------------|---------|-----|-----|
| | | | | | |
| | | | | | |
| | | | | | |
| | | | | | |
| | | | | | |
| | | | | | |
| | | | | | |
| | | | | | |
| | | | | | |

| | |
|--|--|
| Amey Infrastructure Services Technical Services Amey Engineering Laboratory Skirsgill Lane Penrith CA10 2BL Tel. 01768 242034 Fax. 01768 242038 | Kirkby Stephen HWRC Services Plan |
|--|--|

| | | |
|--|--|----------------------------------|
| DRAWN: _____ DESIGN: _____ CHECKED: _____ APPROVED: _____ AUTHORIZED FOR ISSUE: _____ PURPOSE OF ISSUE: _____ | S.B. _____ D.H. _____ D.H. _____ | Oct 2008 Oct 2008 Oct 2008 |
|--|--|----------------------------------|

| | |
|---|---|
| CLIENT CUMBRIA COUNTY COUNCIL CLIENT SERVICES | SERVICE: Service is our passion. People, our strength |
|---|---|

| | |
|--------------------------------------|---------------------------|
| KIRKBY STEPHEN HWRC Services Plan | DRG No. 17/53/11/0 |
| SCALE: 1/200@A3 CAD REF: L1 | REV. Ø |



- Legend**
- Building
 - Spot Height - nearest
 - Gully - LY
 - Kerb
 - Fence - Metal
 - Fence - Wire
 - Fence - Wood
 - Hedge
 - Lamp Post
 - Telephone Closer
 - Soil Pipe
 - Water Down Spout
 - Tree (deciduous)
 - Tree (coniferous)
 - Shrub
 - Clare
 - Trove Code
 - Road Sign
 - Electricity Pole
 - Contours
 - Gas Valve
 - Photograph positions
 - Man Hole
 - Survey Station
 - Cable TV
 - Telephone Pole



SURVEY STATIONS MARKED WITH ROAD NAILS AND PEGS WITH COORDINATES RELATING TO LOCAL GRID

SITE LEVELS MARKED AT STATIONS RELATE TO ORDNANCE DATUM, NEWLYN VIA LOCAL DATUM

USE ONLY FOR THE PURPOSE INDICATED BELOW

THE INTELLECTUAL PROPERTY CONTAINED IN THIS DRAWING REMAINS THE PROPERTY OF amrGeomatics (2011) WHOSE RIGHTS ARE TO BE IDENTIFIED WITH THE COPYRIGHT, DESIGN AND PATENTS ACT 1988

DRAWING REVISION RECORD

| No. | Detail | DWG No. | Date | Init. |
|-----|--------|---------|------|-------|
| 1 | | | | |
| 2 | | | | |
| 3 | | | | |
| 4 | | | | |

amrGeomatics
Chartered Land Surveyors
www.amrGeomatics.co.uk

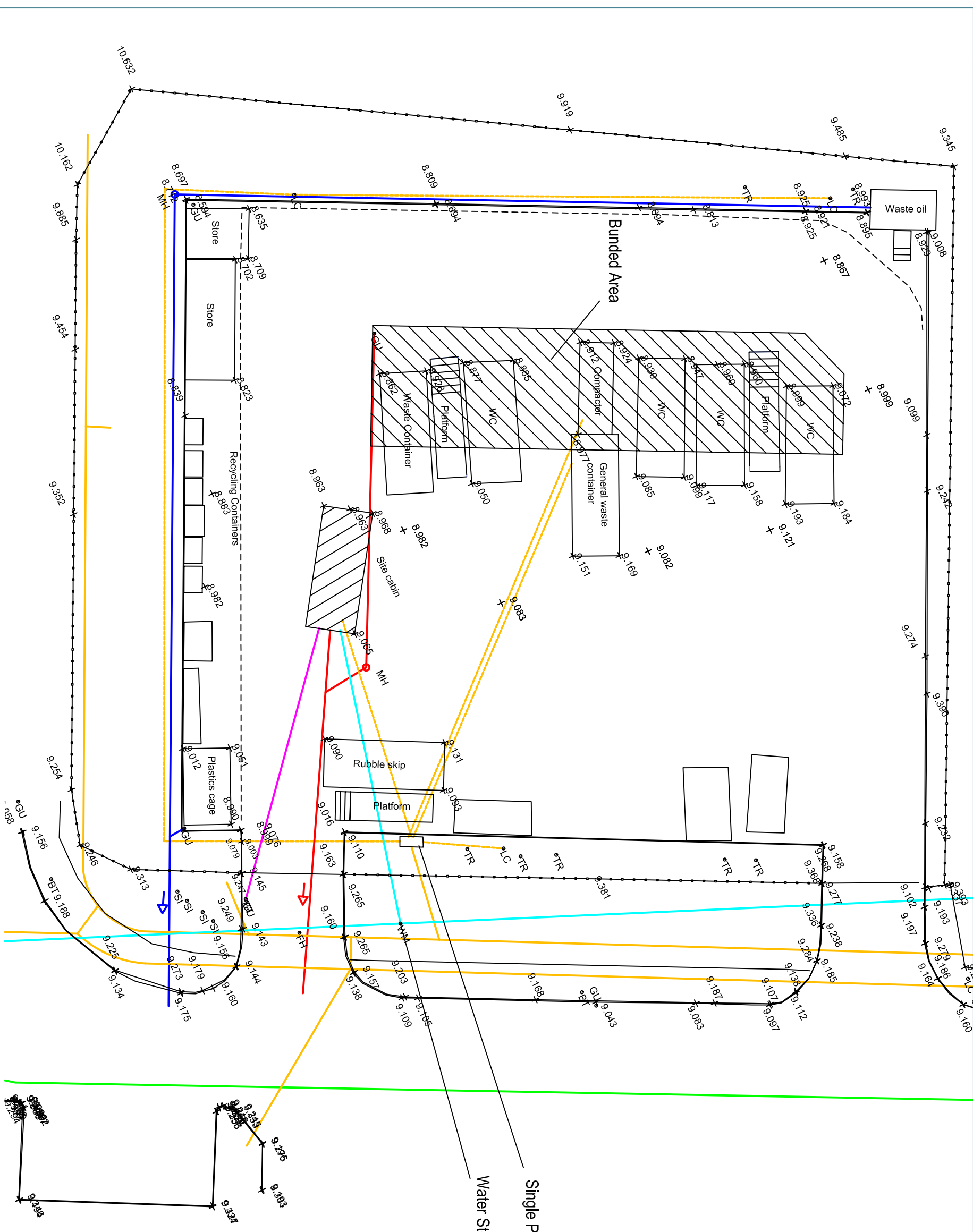
please refer to **amrGeomatics** for details of control stations

Site: "HOBSON'S LANE"
KIRKBY STEPHEN

Drawing: **TOPOGRAPHICAL SURVEY**

Date: JUNE 2011
Scale: 1: 200 @ A3
Drawing No. P1741/amr/9
Subm. 01

RICS
Chartered Land Surveyors
amrGeomatics Limited
Idylwild
St Georges Road
Hexham
Northumberland
NE46 2HG
T: 07971 672071



| KEY | |
|-----|-------------------------------|
| | Water Mains |
| | Gas Mains |
| | Electricity Cables |
| | Site Electricity Cables |
| | Telephone Cables |
| | Site Drainage (Foul) |
| | Site Drainage (Surface Water) |
| | Manhole (Round Cover) |
| | Gully |
| | Lighting Column |
| | Water Meter |

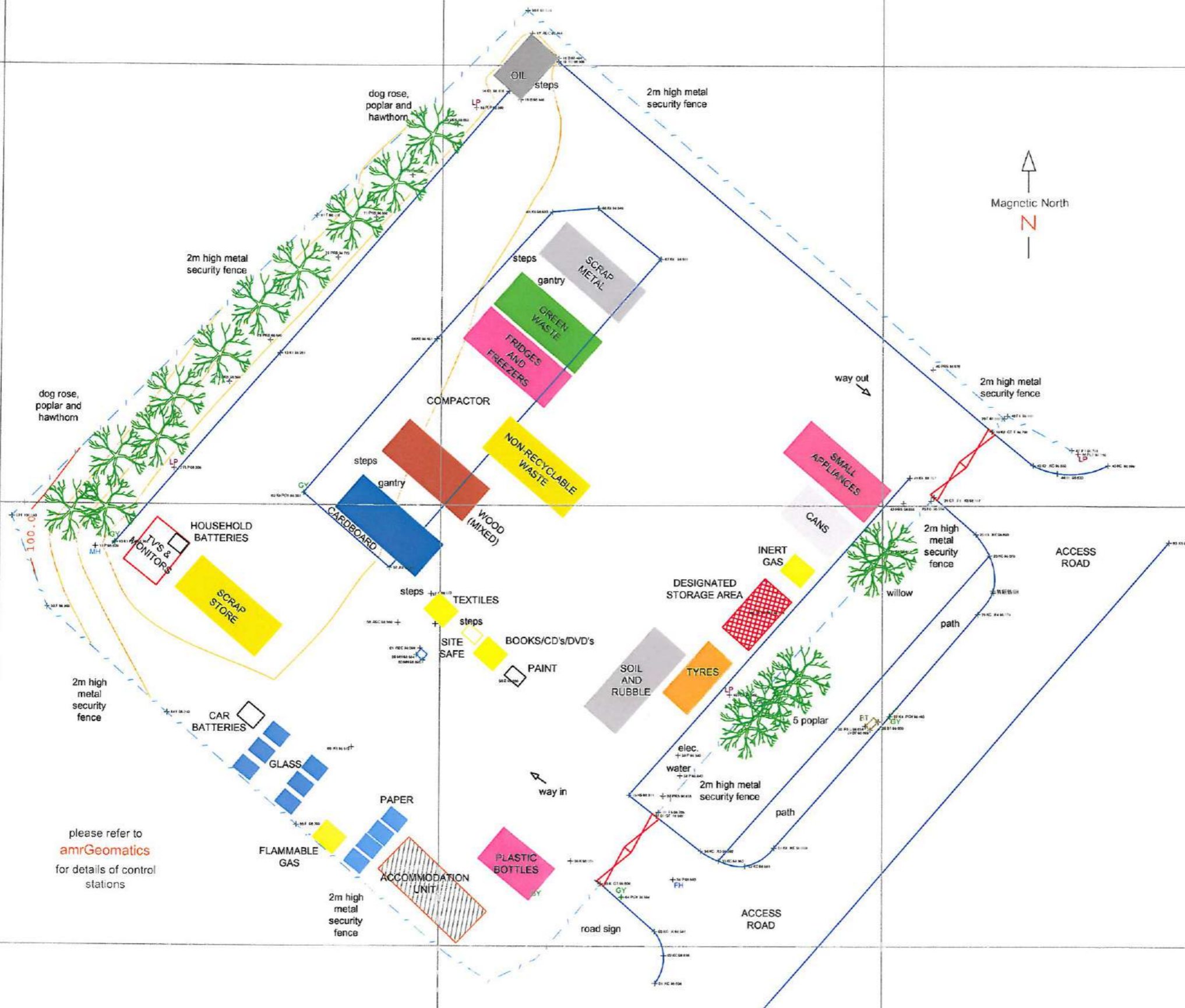
Foul Drainage to Public Sewer
Surface Water Drainage to Public Sewer

Single Phase Electric Supply in Kiosk with Meter

Water Stop Tap

| REV. | DATE | DESCRIPTION | DWG DSN | CHK | APP |
|------|------|-------------|---------|-----|-----|
| | | | | | |
| | | | | | |

| | | |
|--|---|---|
| Arney Infrastructure Services Technical Services Arney Engineering Laboratory Salsburgh Lane Perth CA10 2BL Tel: 01768 242034 Fax: 01768 242038 | | PROJECT Maryport HWRC Services Plan TITLE |
| DRAWN: DESIGN: CHECKED: APPROVED: AUTHORISED FOR ISSUE: PURPOSE OF ISSUE: | S.B. D.H. D.H. D.H. D.H. Information | CLIENT CUMBRIA COUNTY COUNCIL CLIENT SERVICES AGENT Service is our passion. People, our strength |
| DRG No. 17/25/7/0 | SCALE: CAD REF: | REV. L1 |



please refer to
amrGeomatics
for details of control
stations

- Legend**
- Building
 - Spot Height in metres
 - Gully
 - Kerb
 - Fence - Metal
 - Fence - Wire
 - Fence - Wood
 - Hedge
 - Lamp Post
 - Telephone Cover
 - Soil Pipe
 - Water Down Spout
 - Tree (deciduous)
 - Tree (coniferous)
 - Shrub
 - Gate
 - Step Crank
 - Fixed Sign
 - Electricity Pole
 - Contour
 - Gas Valve
 - Photograph pegs
 - Man hole
 - Survey Station
 - Cable TV
 - Telegraph Pole



SURVEY STATIONS MARKED WITH ROAD NAILS AND PEGS
WITH COORDINATES RELATING TO LOCAL GRID

SITE LEVELS MARKED AT STATIONS RELATE TO
ORDNANCE DATUM, NEWLYN VIA LOCAL DATUM

USE ONLY FOR THE PURPOSE INDICATED BELOW

THE INTELLECTUAL PROPERTY CONTAINED IN THIS
DRAWING REMAINS THE PROPERTY OF
amrGeomatics Limited
WHOSE RIGHTS ARE TO BE IDENTIFIED WITH THE
COPYRIGHT, DESIGN AND PATENTS ACT 1988

DRAWING REVISION RECORD

| No. | Detail | DWG No. | Date | Int. |
|-----|--------|---------|------|------|
| 1 | | | | |
| 2 | | | | |
| 3 | | | | |
| 4 | | | | |

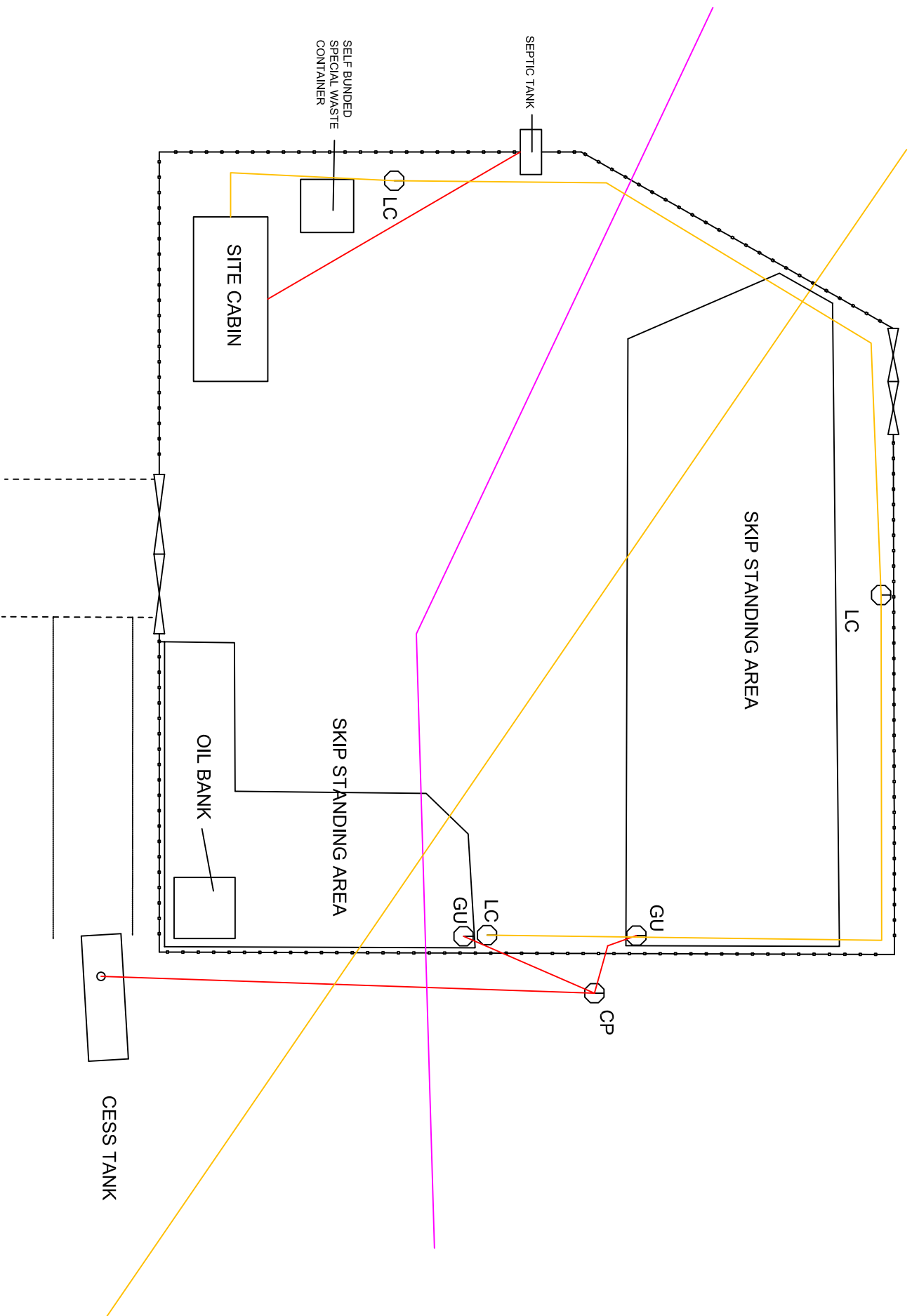
amrGeomatics
Chartered Land
Surveyors
www.amrGeomatics.co.uk

Site: "GLASSON"
MARYPORT

Drawing:
TOPOGRAPHICAL SURVEY

Date: JUNE 2011
Scale: 1: 250 @ A3
Drawing No. P1741/amr/3
Subm. 01

amrGeomatics Limited
10yhwild
St Georges Road
Hexham
Northumberland
NE46 2HG
T: 01671 672071



| KEY | |
|--|--------------------|
| — | Electricity Cables |
| — | BT |
| — | Foul Sewer |

| REV. | DATE | DESCRIPTION | DWG | DSN | CHK | APP |
|------|--------|-----------------------------|-----|-----|-----|-----|
| 1 | 7/1/09 | Slip standing area extended | | | | |
| | | | | | | |
| | | | | | | |
| | | | | | | |

Arney Infrastructure Services
 Technical Services
 Arney Engineering Laboratory
 Salford Lane
 Penrith
 CA10 2BL
 Tel. 01768 242034
 Fax. 01768 242038

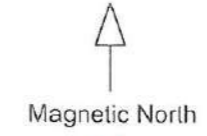
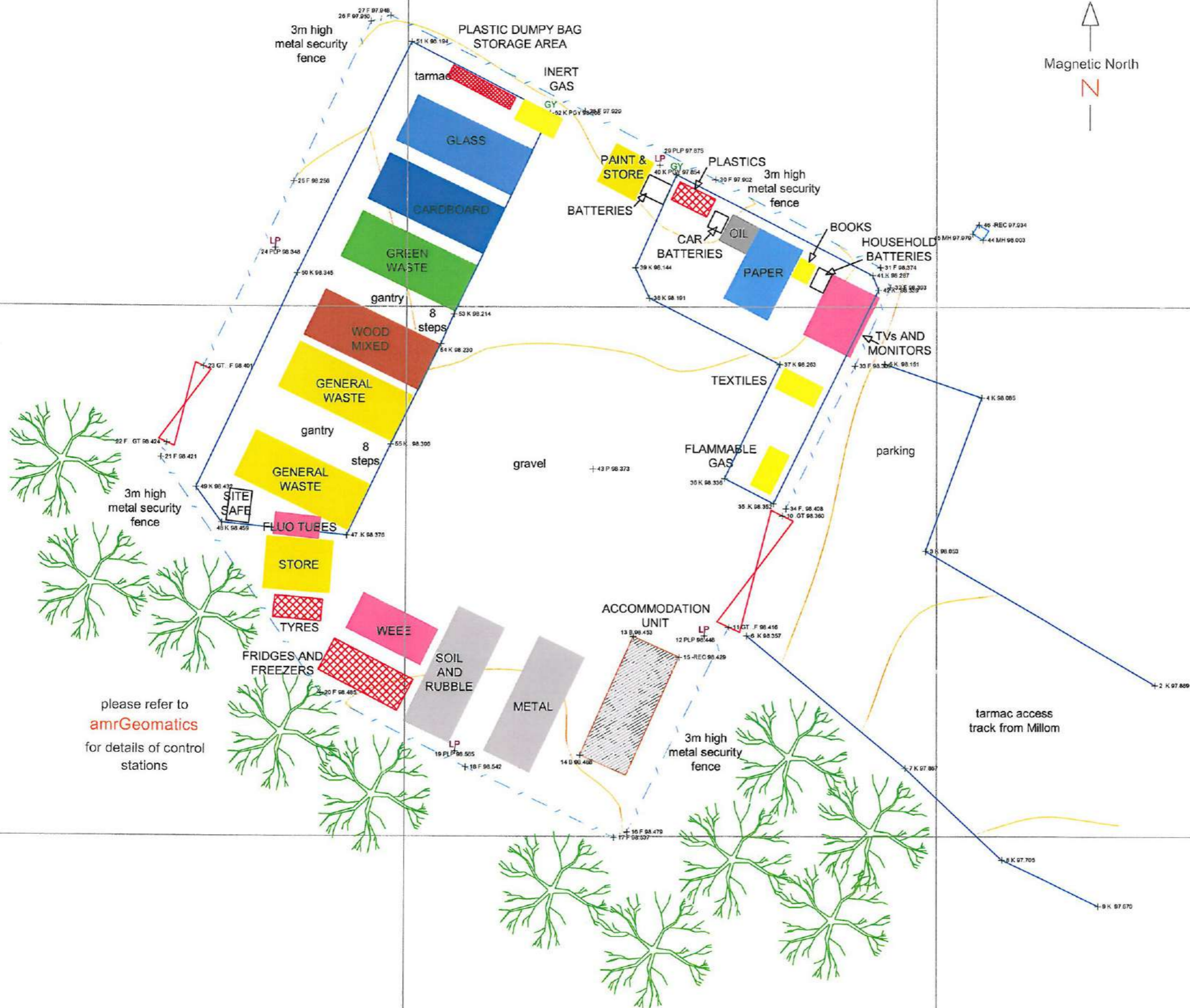
PROJECT
**Millom HWRC
 Services Plan**

| DRAWN: | S.A. | DATE |
|-----------|------|---------|
| DESIGN: | | 04/2008 |
| CHECKED: | D.H. | 04/2008 |
| APPROVED: | D.H. | 04/2008 |

CLIENT
**CUMBRIA COUNTY COUNCIL
 CLIENT SERVICES**

| | |
|----------|------------|
| DRG No. | 17/61/19/1 |
| SCALE: | 1:200@A3 |
| CAD REF: | 1/1 |

Millom HWRC Services Plan
 REV: Ø



- Legend**
- Building
 - Spot Height (meters)
 - Gully
 - Kerb
 - Fence - Metal
 - Fence - Wire
 - Fence - Wood
 - Hedge
 - Lamp Post
 - Telephone Cover
 - Soil Pipe
 - Water Down Spout
 - Tree (deciduous)
 - Tree (coniferous)
 - Shrub
 - Cable
 - Stop Clock
 - Road Sign
 - Electrical Pole
 - Contours
 - Gas Valve
 - Photograph positions
 - Man Hole
 - Survey Station
 - Cable TV
 - Telegraph Pole



SURVEY STATIONS MARKED WITH ROAD NAILS AND PEGS WITH COORDINATES RELATING TO LOCAL GRID.
SITE LEVELS MARKED AT STATIONS RELATE TO ORDNANCE DATUM, NEWLYN VIA LOCAL DATUM

USE ONLY FOR THE PURPOSE INDICATED BELOW
THE INTELLECTUAL PROPERTY CONTAINED IN THIS DRAWING REMAINS THE PROPERTY OF
WHOSE RIGHTS ARE TO BE IDENTIFIED WITH THE COPYRIGHT, DESIGN AND PATENTS ACT 1988

DRAWING REVISION RECORD

| No. Detail | DWG No. | Date | Intl. |
|------------|---------|------|-------|
| 1 | | | |
| 2 | | | |
| 3 | | | |
| 4 | | | |

please refer to
amrGeomatics
for details of control stations

amrGeomatics
Chartered Land Surveyors
www.amrGeomatics.co.uk

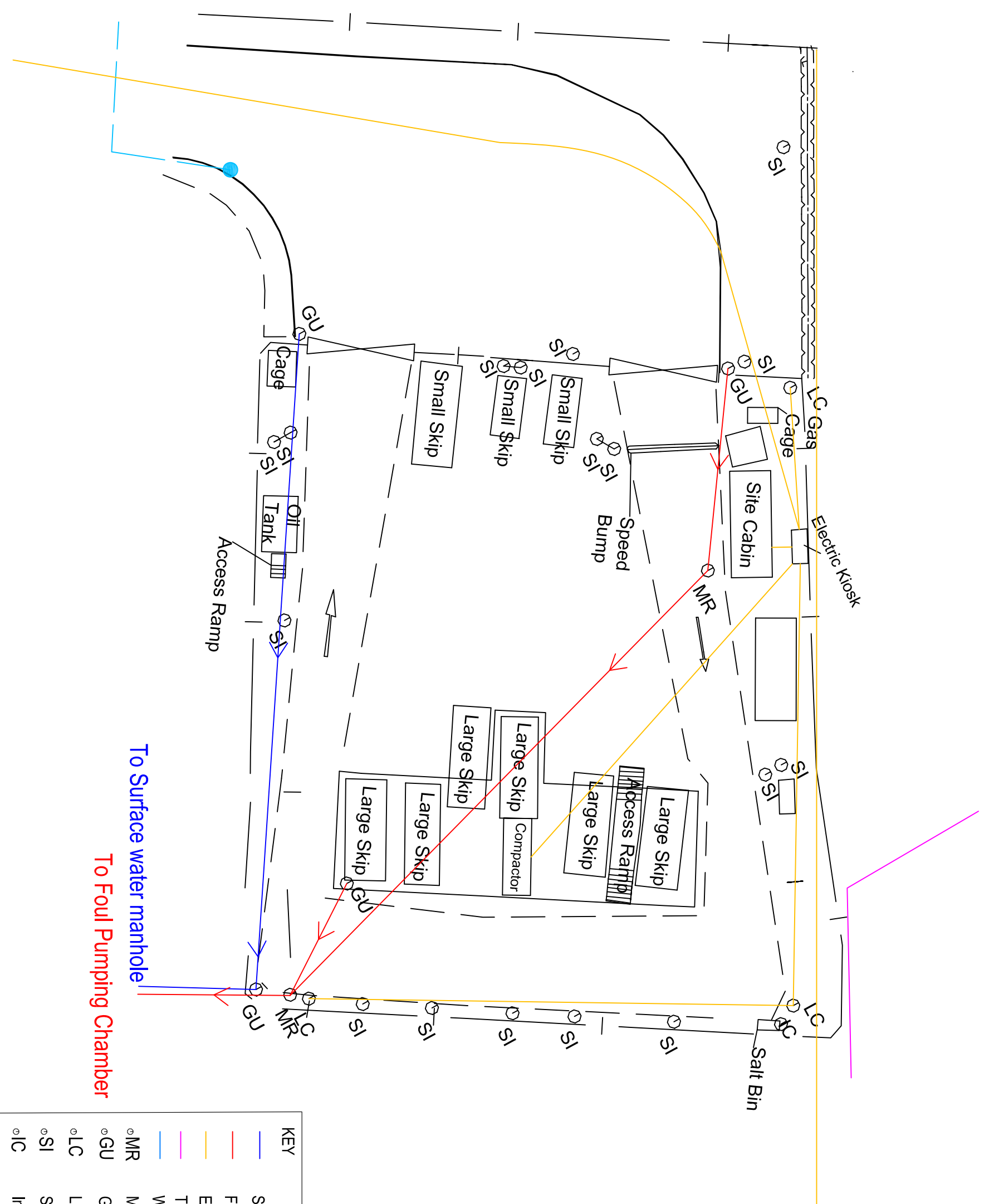
Site: "REDHILLS"
MILLOM

TOPOGRAPHICAL SURVEY

Date: JUNE 2011
Scale: 1: 200 @ A3
Drawing No. P1741/amr/8
Subm. 01

RICS
Chartered Land Surveyors
r.jigg@amrGeomatics.co.uk

amrGeomatics Limited
Idylwild
St Georges Road
Hexham
Northumberland
NE46 2HG
T: 07071 672071



| KEY | |
|-----|------------------------|
| | Surface Water Drainage |
| | Foul Drainage |
| | Electricity Cables |
| | Telephone Cables |
| | Water Mains |
| | Manhole (Round Cover) |
| | Gully |
| | Lighting Column |
| | Sign |
| | Inspection Cover |

| REV. | DATE | DESCRIPTION | DWG | DSN | CHK | APP |
|------|------|-------------|-----|-----|-----|-----|
| | | | | | | |
| | | | | | | |
| | | | | | | |
| | | | | | | |
| | | | | | | |
| | | | | | | |
| | | | | | | |
| | | | | | | |
| | | | | | | |

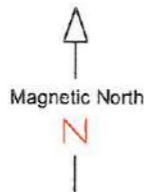
| | |
|---|--|
| Army Infrastructure Services Technical Services Army Engineering Laboratory Skisport Lane Penrhin CA10 2BL Tel: 01768 242034 Fax: 01768 242038 | PROJECT Wigton HWRC Services Plan TITLE |
|---|--|

| | |
|---|--|
| DRAWN: S.B. Oct 2008 DESIGN: D.H. Oct 2008 CHECKED: D.H. Oct 2008 APPROVED: D.H. Oct 2008 AUTHORIZED FOR ISSUE: Oct 2008 PURPOSE OF ISSUE: Information | CLIENT CUMBRIA COUNTY COUNCIL CLIENT SERVICES AGENT Service is our passion. People, our strength |
|---|--|

| | | |
|----------------------|--------------------------------------|-----------|
| DWG No. 18/60/5/0 | SCALE: 1/200@A3 CAD REF: L3 | REV. Ø |
|----------------------|--------------------------------------|-----------|



please refer to
amrGeomatics
for details of control
stations



Legend

- Building
- Spot Height in metres
- Gully / D/Y
- Kerb
- Fence - Metal
- Fence - Wire
- Fence - Wood
- Hedge
- Lamp Post
- Telephone Corner
- Soil Pile
- Water DownSpout
- Tree (deciduous)
- Tree (coniferous)
- Shrub
- Gate
- Stop Cook
- Road Sign
- Electricity Pole
- Contours
- Gas Valve
- Photograph positions
- Man Hole
- Survey Station
- Cable TV
- Telephone Pole



SURVEY STATIONS MARKED WITH ROAD NAILS AND PEGS
WITH COORDINATES RELATING TO LOCAL GRID

SITE LEVELS MARKED AT STATIONS RELATE TO
ORDNANCE DATUM, NEWLYN VIA LOCAL DATUM

USE ONLY FOR THE PURPOSE INDICATED BELOW

THE INTELLECTUAL PROPERTY CONTAINED IN THIS
DRAWING REMAINS THE PROPERTY OF
amrGeomatics Ltd 1998
WHOSE RIGHTS ARE TO BE IDENTIFIED WITH THE
COPYRIGHT, DESIGN AND PATENTS ACT 1988

DRAWING REVISION RECORD

| No. | Detail | DWG No. | Date | Intl. |
|-----|--------|---------|------|-------|
| 1 | | | | |
| 2 | | | | |
| 3 | | | | |
| 4 | | | | |

amrGeomatics
Chartered Land
Surveyors
www.amrGeomatics.co.uk

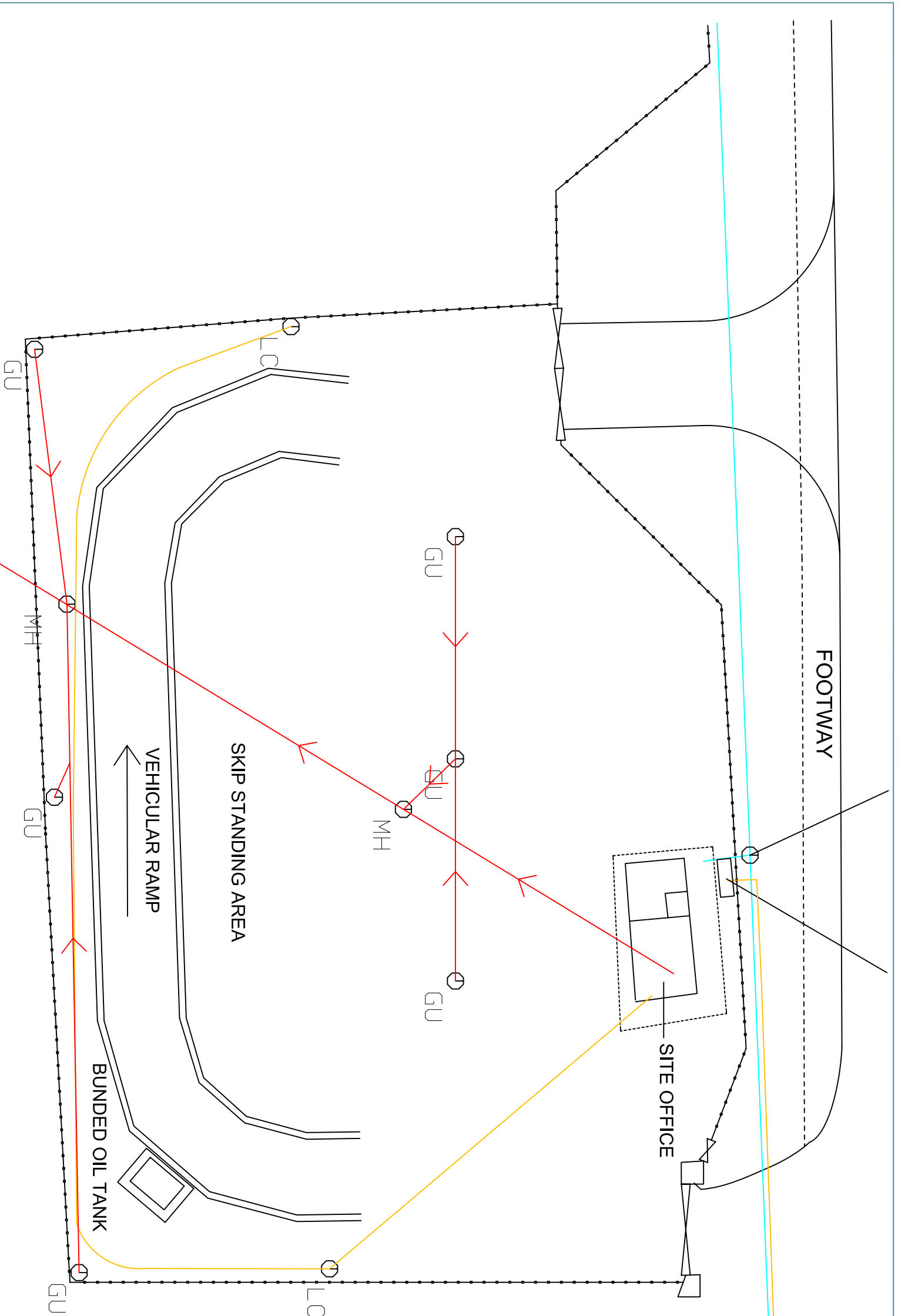
Site: "SYKE PARK"
WIGTON

Drawing: **TOPOGRAPHICAL SURVEY**

Date: JUNE 2011
Scale: 1: 250 @ A3
Drawing No. P1741/amr/4
Subm. 01

amrGeomatics Limited
Idylwild
St Georges Road
Hexham
Northumberland
NE46 2HG
T: 07071 672071

Chartered Land Surveyors
s.rigg@amrGeomatics.co.uk



KEY

- Water Mains
- Electricity Cables
- Foul Drainage
- MR Manhole
- GU Gully
- LC Lighting Column

All Drainage to Public Foul Sewer

| REV. | DATE | DESCRIPTION | DWG | DSN | CHK | APP |
|------|------|-------------|-----|-----|-----|-----|
| | | | | | | |
| | | | | | | |
| | | | | | | |
| | | | | | | |
| | | | | | | |

Army Infrastructure Services
 Technical Services
 Army Engineering Laboratory
 Silesign Lane
 Perinth
 CA10 2BL
 Tel. 01788 242034
 Fax. 01788 242038

PROJECT
**Workington HWRC
 Services Plan**

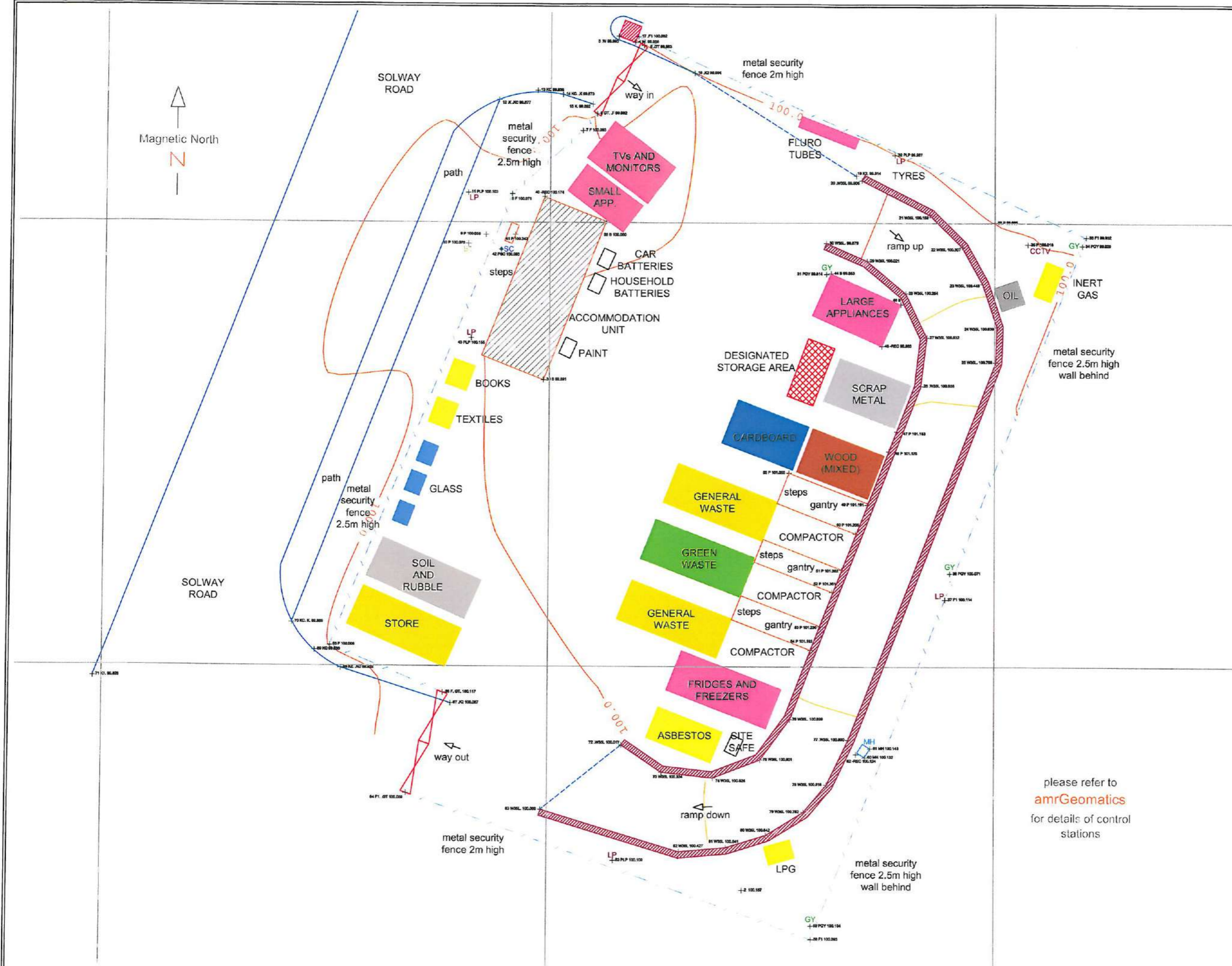
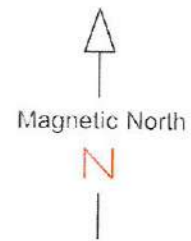
TITLE

| DRAWN: | S.B. | DATE |
|-----------------------|-------------|---------|
| DESIGN: | | 04/2008 |
| CHECKED: | D.H. | 04/2008 |
| APPROVED: | D.H. | 04/2008 |
| AUTHORISED FOR ISSUE: | | |
| PURPOSE OF ISSUE: | Information | |

CLIENT
**CUMBERIA COUNTY COUNCIL
 CLIENT SERVICES**

AGENT
 Service is our passion. People, our strength

| | |
|----------|------------|
| DRG No. | 17/28/14/0 |
| SCALE: | 1/200@A3 |
| CAD REF: | L1 |
| REV: | Ø |



- Legend**
- Building
 - Spot Height
 - Gully
 - Kerb
 - Fence - Metal
 - Fence - Wire
 - Fence - Wood
 - Hedge
 - Lamp Post
 - Telephone
 - Sill Pipe
 - Water Gully
 - Tree (deciduous)
 - Tree (coniferous)
 - Shrub
 - Gate
 - Step
 - Road Sign
 - Electricity Pole
 - Contour
 - Culvert
 - Photograph
 - Man Hole
 - Survey Station
 - Cable TV
 - Telegraph Pole



SURVEY STATIONS MARKED WITH ROAD NAILS AND PEGS WITH COORDINATES RELATING TO LOCAL GRID.
SITE LEVELS MARKED AT STATIONS RELATE TO ORDNANCE DATUM, NEWLYN VIA LOCAL DATUM

USE ONLY FOR THE PURPOSE INDICATED BELOW
THE INTELLECTUAL PROPERTY CONTAINED IN THIS DRAWING REMAINS THE PROPERTY OF
WHOSE RIGHTS ARE TO BE IDENTIFIED WITH THE COPYRIGHT, DESIGN AND PATENTS ACT 1988

DRAWING REVISION RECORD

| No. | Detail | DWG No. | Date | Intl. |
|-----|--------|---------|------|-------|
| 1 | | | | |
| 2 | | | | |
| 3 | | | | |
| 4 | | | | |

amrGeomatics
Chartered Land Surveyors
www.amrGeomatics.co.uk

Site: "CLAY FLATS"
WORKINGTON

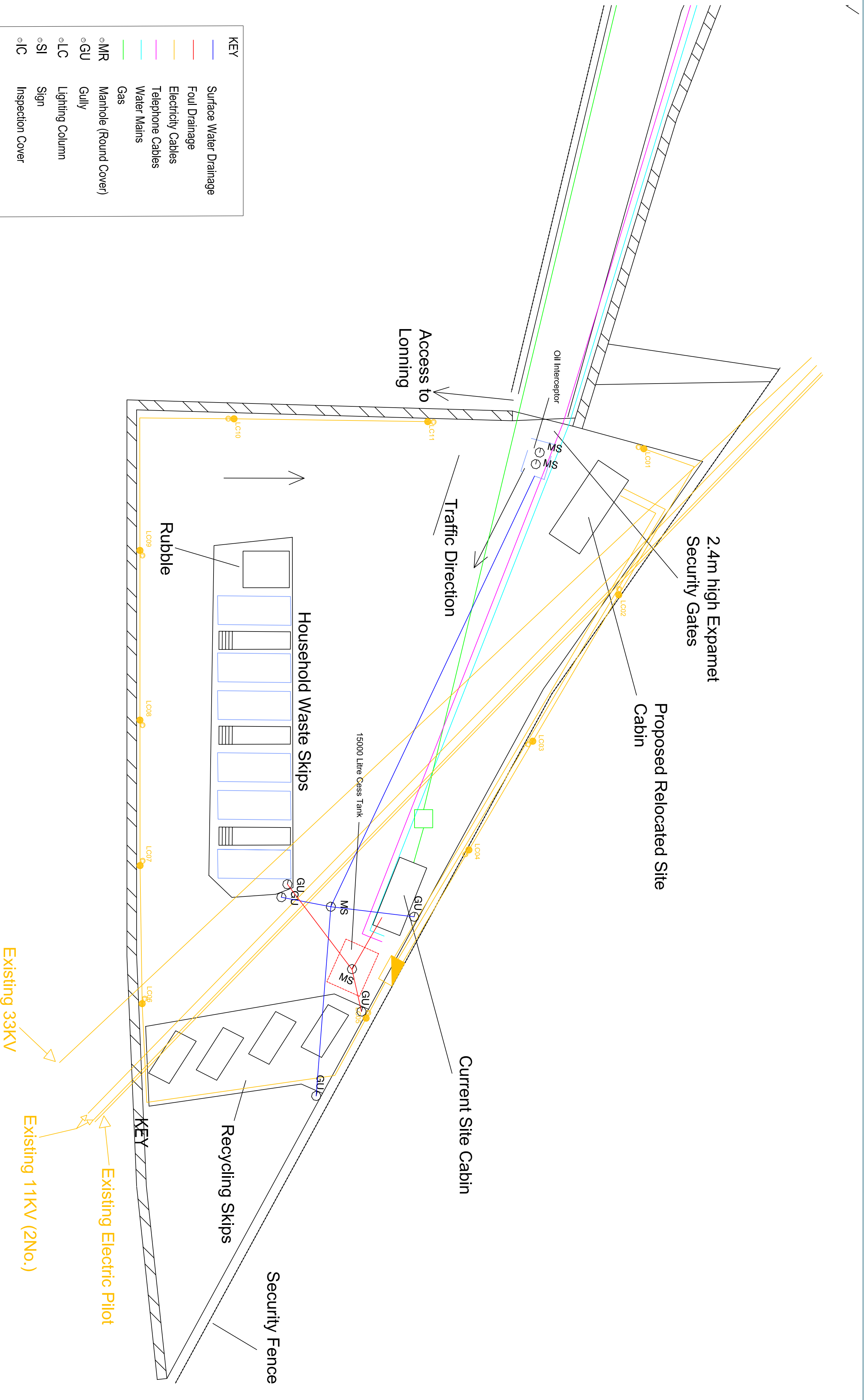
Drawing: **TOPOGRAPHICAL SURVEY**

Date: JUNE 2011
Scale: 1: 200 @ A3
Drawing No. P1741/amr/5
Subm. 01

RICS Chartered Land Surveyors
amrGeomatics Limited
Idylwild
St Georges Road
Hexham
Northumberland
NE46 2HG
T: 07971 672071

please refer to
amrGeomatics
for details of control
stations

| KEY | |
|-----|------------------------|
| | Surface Water Drainage |
| | Foul Drainage |
| | Electricity Cables |
| | Telephone Cables |
| | Water Mains |
| | Gas |
| | Manhole (Round Cover) |
| | Gully |
| | Lighting Column |
| | Sign |
| | Inspection Cover |



| REV. | DATE | DESCRIPTION | DWG | DSN | CHK | APP |
|------|------|-------------|-----|-----|-----|-----|
| | | | | | | |
| | | | | | | |
| | | | | | | |
| | | | | | | |
| | | | | | | |

Army Infrastructure Services
 Technical Services
 Army Engineering Laboratory
 Skirpall Lane
 Pentth
 CA10 2EL
 Tel: 01768 242034
 Fax: 01768 242038

| PROJECT | TITLE |
|---------------------------------|-------|
| Ulverston HWRC Services Plan | |

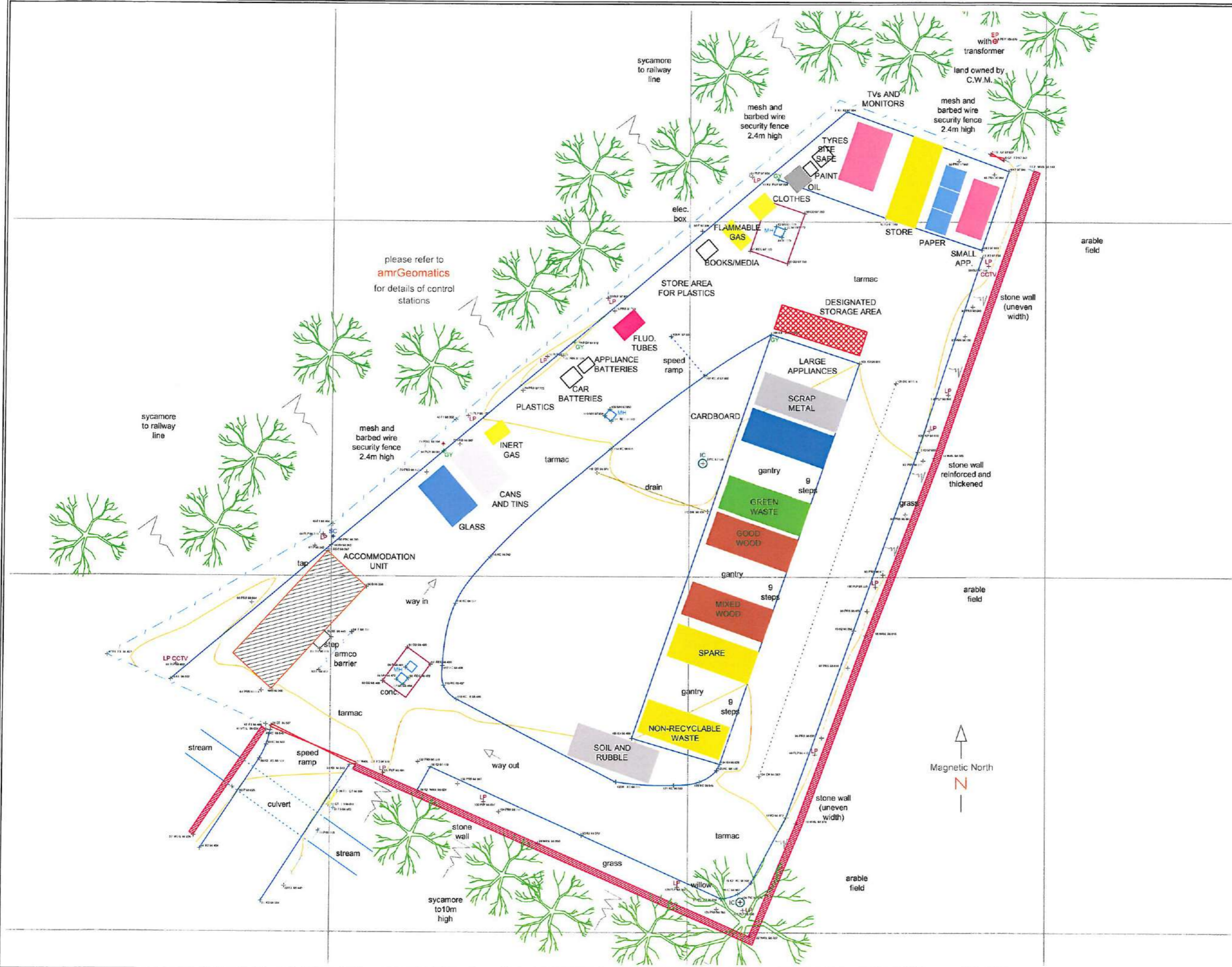
| DRAWN: | S.B. | DATE |
|-----------|------|------|
| | | |
| CHECKED: | D.H. | DATE |
| | | |
| APPROVED: | D.H. | DATE |
| | | |

| CLIENT | AGENT |
|---|-------|
| CUMBRIA COUNTY COUNCIL CLIENT SERVICES | |

| DRG No. | SCALE | CAD REF. | REV. |
|-----------|----------|----------|------|
| 17/68/8/0 | 1/200@A2 | | |
| | | | |

Ulverston HWRC
Services Plan

Service is our passion. People, our strength



- Legend**
- Building
 - Spot Height in metres
 - Cutty/GY
 - Kerb
 - Fence - Metal
 - Fence - Wire
 - Fence - Wood
 - Hedge
 - Lamp Post
 - Telephone Cover
 - Soil Pipe
 - Water Drain/Spout
 - Tree (deciduous)
 - Tree (coniferous)
 - Shrub
 - Gate
 - Step/Tank
 - Road Sign
 - Electricity Pole
 - Contour
 - Gut Wall
 - Photograph position
 - Man Hole
 - Survey Station
 - Cable TV
 - Telegraph Pole



SURVEY STATIONS MARKED WITH ROAD NAILS AND PEGS WITH COORDINATES RELATING TO LOCAL GRID

SITE LEVELS MARKED AT STATIONS RELATE TO ORDNANCE DATUM, NEWLYN VIA LOCAL DATUM

USE ONLY FOR THE PURPOSE INDICATED BELOW

THE INTELLECTUAL PROPERTY CONTAINED IN THIS DRAWING REMAINS THE PROPERTY OF amrGeomatics Limited WHOSE RIGHTS ARE TO BE IDENTIFIED WITH THE COPYRIGHT, DESIGN AND PATENTS ACT 1988

DRAWING REVISION RECORD

| No. | Detail | DWG No. | Date | Int'l. |
|-----|--------|---------|------|--------|
| 1 | | | | |
| 2 | | | | |
| 3 | | | | |
| 4 | | | | |

amrGeomatics
Chartered Land Surveyors
www.amrGeomatics.co.uk

Site: "MORECAMBE ROAD"
ULVERSTON

TOPOGRAPHICAL SURVEY

Date: JUNE 2011
Scale: 1:250 @ A3
Drawing No: P1741/amr/14
Subm. 01

RICS
Chartered Land Surveyors
a rsg@amrGeomatics.co.uk

amrGeomatics Limited
Idylwild
St Georges Road
Hexham
Northumberland
NE46 2HG
T: 07071 672071