





















Kendal LCWIP Walking Network

- Bridges** 
- A. Dockray Hall Bridge
 - B. Victoria Bridge
 - C. Stramongate Bridge
 - D. Gooseholme Bridge
 - E. Miller Bridge
 - F. Jennings's Yard Bridge
 - G. Nether Bridge
 - H. Romney Road Bridge

KEY

| | | | |
|--|---|--|---|
|  Current Allocated Housing Site |  Green Space |  Schools / Colleges |  River |
|  Current Allocated Employment Sites |  Railway Station |  Railway Line |  Canal Towpath Route |

| | |
|---|---|
|  WR1 Northern route along river corridor |  WR6 Aynam Road / Lound Road / Burton Road |
|  WR2 A6 Shap Road |  WR7 Kent Place / Colonel's Walk / Milnthorpe Road |
|  WR3 Appleby Road |  WR8 Lowther Street / Highgate / Kirkland / Milnthorpe Road |
|  WR4 Castle Street |  WR9 Blackhall Road / Windermere Road |
|  WR5 Aynam Road / Lound Road / Oxenholme Road |  CWZ1 Core Walking Zone (c. 400m) |
| |  Secondary Routes (Kendal River Corridor Vision) |

